

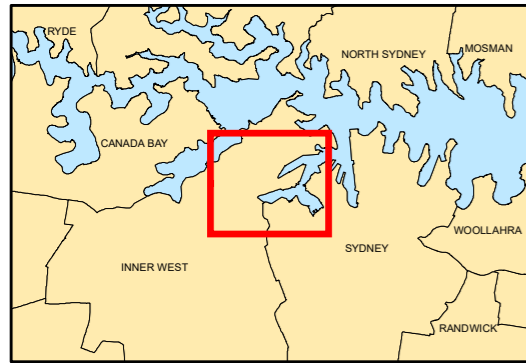




Environmental Planning and
Assessment Act 1979
(Bays West) 2021
Section 9.1 Direction
Map Sheet LAP_001

-  Section 9.1 Direction
-  Cadastre 30/8/2021 © Spatial Services



0 100 200 Metres

Projection: MGA Zone 56
Datum: GDA94
Scale: 1:10,000 @ A3

Map Identification Number: EPA_ACT_BWP_LAP_001_010_20210830

