

NEW SOUTH WALES

SUPERYACHT GUIDE





CONTENTS

NEW SOUTH WALES4

NORTH COAST.....6

BYRON BAY.....7

YAMBA.....11

COFFS HARBOUR14

SOUTH WEST ROCKS19

PORT MACQUARIE.....21

LORD HOWE ISLAND25

FORSTER29

PORT STEPHENS32

NEWCASTLE38

**SYDNEY CITY
& EASTERN SUBURBS 44**

**NORTHERN BEACHES, PITTWATER
& HAWKESBURY RIVER 57**

SOUTH COAST.....68

WOLLONGONG.....69

SHELLHARBOUR73

KIAMA.....74

JERVIS BAY77

ULLADULLA81

BATEMANS BAY84

NAROOMA &

MONTAGUE ISLAND88

EDEN.....93

INFORMATION98

SERVICES DIRECTORY106

NEW SOUTH WALES

With more than 2,000 kilometres of majestic coastline, New South Wales is home to an abundance of exciting and diverse experiences, both on water and land. From glittering Sydney Harbour to the lush North Coast and pristine South Coast, NSW welcomes superyachts of many sizes in its premium marinas. Step off the boat to golden beaches, meet the native wildlife, try some of the world's best wines and ocean-fresh seafood, and discover thrilling adventures and inspiring Aboriginal culture.



NORTH COAST

Stretching from Newcastle to the Tweed near the Queensland border, the NSW North Coast is an array of striking coastline and curving hinterland, threaded with pockets of rainforest and tranquil waterways. It's famous for its laid-back beach culture with sun-kissed surfers, al fresco dining and designer bohemian style. It's a place to collect artisan fashion and relax in stylish accommodation beside resort pools. From farmers markets to upmarket, dining on the North Coast of NSW is fresh, innovative and colourful — taste your way through oyster farms, vegan cafes, Mexican-style cantinas, beachside fine dining and fish and chips on the wharf.



BYRON BAY

One of the world's most famous beach towns, Byron Bay is worthy of its celebrated reputation, with captivating natural beauty, iconic surf breaks, lush hinterland rainforest, coveted fine dining, luxury abodes and eclectic seaside towns. Cape Byron is the most easterly point in Australia — don't miss being one of the first to see the sun come up by following the coastal trail to Cape Byron Lighthouse. Out on the water explore Cape Byron Marine Park — snorkel and marvel at the abundance of marine life, dive at Julian Rocks and paddle alongside dolphins and turtles.



Incredible Dining

The culinary scene in Byron is just as prized as the region's natural offerings, with its restaurants and bars garnering the acclaim of food critics throughout the country. Sydney's beloved beach café *Three Blue Ducks* has an outpost at *The Farm*, a 30-hectare sustainable

community farm producing heritage cattle, free-range eggs and organic vegetables. Find chic fine dining at award-winning *Fleet* in Brunswick Heads, and for absolute oceanfront dining, visit *Beach Byron Bay*, located high on the sand dunes of Clarkes Beach.



LUXURY PRIVATE TOURING

Whether you're a thrill seeker, food lover, nature enthusiast or history buff, Byron Bay's boutique tour companies offer thoughtful experiences tailored to you. acaciatours.com.au/destinations/byron-bay; localingtours.com; gofishaustralia.com.au; explorebyronbay.com



ZEPHYR HORSES

Discover the beauty of Byron's beaches and forests on horseback. Trot through native tea tree trails, ride the pure shores at sunrise or sunset, or get an educational farming experience while in the saddle. Group or private tours available. zephyrhorses.com

Luxury Accommodation



Byron takes luxury accommodation to the next level. After a multi-million-dollar refresh, the new-look suites at *Crystalbrook Byron* have private verandahs, rainforest showers and deep-soak bathtubs. On the other side of the Cape, beachfront resort *Elements of Byron* offers private villas all with a view.

BYRON BAY



BALLINA



BYRON BAY ACCESS INFORMATION

Byron Bay sits in the centre of Cape Byron Marine Park, therefore a number of restrictions apply when operating in the area. Tender access directly into Byron Bay is possible only in extremely calm conditions and restrictions apply to operations off many of the beaches that are managed by the NSW National Parks and Wildlife Service. Otherwise, guests should be dropped at Ballina and organise a transfer to Byron Bay.

Further information on Cape Byron Marine Park:

Byron Bay is located within Cape Byron Marine Park. Please refer to page 101 to determine whether you require a permit to operate within the marine park.

Information on Cape Byron Marine Park including the Zoning Map and User Guide are available at:

dpi.nsw.gov.au/fishing/marine-protected-areas/marine-parks/cape-byron-marine-park

Points to note:

- There are Byron Bay Sanctuary Zones extending north of Cape Byron Headland and including Julian Rocks
- Anchoring is **not** permitted
 - within 700m of Julian Rocks
 - on reef in the Byron Bay Sanctuary Zone
 - within Byron Bay south of Julian Rocks (28038.6S) for vessels >25m in length.
- Public moorings surrounding Julian Rocks are limited for use by vessels up to 10m in length for up to two hours at a time
- Habitat Protection Zones extend south of Cape Byron Headland down to Broken Head
- Use of personal watercraft is prohibited in Cape Byron Marine Park without a permit
- Check user guide for regulations on fishing and anchoring

Recommended anchorage locations for superyachts include:

- Within Byron Bay to the north of Julian Rocks (28038.6S)

Vessels operating under a permit should notify the Marine Park Manager a minimum of 24 hours before arrival.

P: +61 439 485 266

E: cape.byron@dpi.nsw.gov.au

BALLINA ACCESS INFORMATION

Accessing Byron Bay via Ballina

Accessing Byron Bay in most conditions is recommended via Ballina. Ballina is accessed via the entrance to the Richmond River. Follow the Richmond River around to the south with Ballina town on the northern shore.

Tender Dock: Lance Ferris Wharf

- Public jetty, central location in town
- Floating pontoon
- Pick up and drop off only

CONTACTS

Transport for NSW - Maritime
13 12 36

Marine Rescue NSW - Cape Byron
Channel 16 on VHF Call Sign:
Marine Rescue Cape Byron
+61 2 6680 8417

In the case of an emergency, call triple zero (000)

CONTACTS

Transport for NSW - Maritime
13 12 36

Marine Rescue NSW - Ballina
Channel 16 on VHF Call Sign:
Marine Rescue Ballina
+61 2 6686 3831

In the case of an emergency, call triple zero (000)

YAMBA

Yamba is a drawcard for easy summer stays where the village atmosphere, picturesque beaches and famous Yamba prawns attract holidaymakers. Surfers descend on nearby Angourie Point for its world-class consistent waves; dolphins frolic in the water; locals sip craft beer at beachfront Pacific Hotel and its waterways offer some of the best fishing in Australia.



Incredible Dining



Yamba boasts memorable dining moments from Italian-inspired seafood to fantastic coffee. Tucked away in Angourie close to the Blue and Green Pools is *Barbaresco Café* with open windows to the street and a northern Italian menu. Find more tasty Italian flavours at *The Italian on the Hill* or dine on upmarket pub favourites at *Pacific Hotel*. Sample the innovative paddock-to-plate menu at *Karrikin*; pick up a single-origin-roast coffee at *Botero Coffee Roastery* and take gourmet goodies back to your yacht from *Nicholson Fine Foods*.

Luxury Accommodation



ANGOURIE RESORT

This resort offers a five-star stay in sub-tropical rainforest surrounds. There are one-bedroom apartments for couples, two-bedroom apartments for families and world-class facilities including a poolside bar and day spa. angourieresort.com.au

YAMBA MARINA

| | | | |
|-------------------------------------|------------------------------------------------------------|---------------------------------|---------------------------------------------------------------------------------------------------------------------------------|
| Address | 3 Yamba Road Yamba NSW 2464 | Max Length | 30m |
| Contact | Peter Sutton | Approx Max Marina Depth | 3.5m |
| Email | contact@yambamarina.com.au | Tender / Visitors Dock | Yes |
| Phone | P: +61 2 6646 9898 | Marina Electricity | Yes, 15 amps |
| Website | yambamarina.com.au | Marina Fuel | Ultimate Diesel and Ultimate Unleaded BP Fuels |
| Nearest Airport | Ballina/Byron Bay Airport (Domestic) | Pump Out Facility | Yes |
| Marina VHF Channel | 16 | Laundry onsite | Yes |
| Port of Entry (to Australia) | No | Dredging Activity | N/A |
| Pilotage Required | Yes, over 30m. Contact Port Authority of NSW | Haul Out Facilities | Yes, 30 tonnes |
| Approx Waterway Entry Depth | 3.8m at LAT <i>Depth is indicative only</i> | Max Length | 18m |
| Max Mast Height | Air Draft Unlimited | Undercover Facility | No |
| Superyacht Berths > 24m | 2 berths | Other facilities / Notes | Bathrooms, sailmaker, boat builder, café, fresh seafood outlet, tackle shop and chandlery, car hire outlet and parking on site. |
| Berth Type | Floating pontoon | | |

COFFS HARBOUR

The gateway to Coffs Coast is the city of Coffs Harbour, a place of incredible adventure and natural beauty with thrilling activities like sky diving, surfing, white-water rafting and mountain biking, along with plenty of waterside dining and fun family attractions like the iconic Big Banana. Explore golden beaches, marine reserves, World Heritage rainforest and pristine waterways.



YAMBA ACCESS INFORMATION

The entrance to the Clarence River, NSW's largest river, lies between Yamba and Iluka. Yamba is NSW's easternmost port servicing northern NSW. Berthing is available at Yamba Marina for vessels under 30m, otherwise a visitor's tender dock is available and the Clarence River is navigable for many miles with many large ship anchorages available. Outside of the river, there are few protected anchorage spots along the coastline near Yamba, so in larger swells, find safe harbour further up the Clarence River. Pilotage is compulsory for all vessels unless exempt in accordance with the NSW Marine Safety Act and Harbour Master Directions.

See further information here:
portauthoritynsw.com.au/port-of-yamba/pilotage-navigation/pilotage-and-harbour-masters-directions

Berthing Available: Yamba Marina

- Max Length: 30m
- Fuel: Yes

- Power: Yes
- Tender Dock also available

Tender Dock: Iluka Bay

- Located in front of Clarence River Fishermans Co-Op
- On-ramp pontoon

Anchorage:

- Discuss with Harbour Master upon arrival

CONTACTS

Port Authority of NSW

+61 2 6646 2002

Transport for NSW - Maritime

13 12 36

Marine Rescue NSW - Iluka Yamba

Channel 16 on VHF Call Sign:
 Marine Rescue Iluka Yamba
 +61 2 6646 6311

In the case of an emergency, call triple zero (000)





SOLITARY ISLANDS MARINE PARK ACCESS INFORMATION

The Solitary Islands Marine Park lies between Coffs Harbour to the south and the Sandon River to the north. It is situated midway between Sydney and Brisbane. Restrictions apply when operating in this area.

Coffs Harbour is the only port suitable for superyachts on this section of the coast. Access to the Inner Harbour and the township of Coffs Harbour is possible only by tender.

Further information on Solitary Islands Marine Park:

Some activities conducted within the Solitary Islands Marine Park may require a permit. Please refer to page 101 to determine whether you require a permit to operate within the marine park.

Information on Solitary Islands Marine Park including the Zoning Map and User Guide are available at:

dpi.nsw.gov.au/fishing/marine-protected-areas/marine-parks/solitary-islands-marine-park

Points to note:

- Solitary Islands Marine Park is a multi-use park and has been divided into zones. Each zone provides a different level of protection with different activities permitted in each zone. The zoning map gives more detail on permitted activities.

- Anchoring is not permitted within sanctuary zone.
- Anchoring is permitted in the habitat protection and general use zones.
- Anchoring on rocky reefs is strongly advised against to protect the corals found on these reefs.
- Public moorings are located around most islands within the Solitary Islands Marine Park. Locations of moorings are indicated on the zoning map.
- Moorings within the Solitary Islands Marine Park are limited for use by vessels up to 13m in length in winds up to 21kts.
- Vessels using a public mooring in the Solitary Islands Marine Park must not occupy the mooring for longer than 12 hours.

Vessels operating under a permit should notify the Marine Park Manager a minimum of 24 hours before arrival.
P: +61 428 423 103
E: solitary.islands@dpi.nsw.gov.au

CONTACTS

Transport for NSW - Maritime
13 12 36

Marine Rescue NSW - Coffs Harbour
Channel 16 on VHF Call Sign: Marine Rescue Coffs Harbour
+61 2 6652 3155

In the case of an emergency, call triple zero (000)

WAJAANA YAAM ADVENTURE TOURS

Wajaana Yaam Adventure Tours offers stand-up paddle boarding in the Solitary Islands Marine Park, led by experienced Aboriginal guides. Collect and taste seasonal bush foods, paddle with the direct descendants of the world's first stand up paddlers and connect to the land and sea through stories and local language.

wajaanayaam.com.au



BONVILLE GOLF RESORT

Play a round on this beautiful 18-hole, par-72 championship course, hemmed by soaring gum trees (look out for koalas and black cockatoos), with its secluded fairways rising over the countryside.

bonvillegolf.com.au



DOLPHIN MARINE CONSERVATION PARK

As well as its significant work in the rescue and rehabilitation of dolphins and seals, the park offers premium water-based experiences with the friendly mammals.

dolphinmarineconservation.com.au





COFFS HARBOUR INTERNATIONAL MARINA

| | | | |
|-------------------------------------|--------------------------------------------------------------------------|---------------------------------|----------------------------------------------------------------------------------------------------------------------------|
| Address | 1 Marina Drive Coffs Harbour NSW 2450 | Max Length | 36m |
| Contact | Elise Currey | Approx Max Marina Depth | 5m |
| Email | admin.coffs@starmarinas.com.au | Tender / Visitors Dock | Yes, max length 20m |
| Phone | P: +61 2 6651 4222 | Marina Electricity | No |
| Website | coffsharbourmarina.com.au | Marina Fuel | Diesel |
| Nearest Airport | Coffs Harbour Airport (Domestic) | Pump Out Facility | Yes |
| Marina VHF Channel | 11 | Laundry onsite | Yes |
| Port of Entry (to Australia) | Yes | Dredging Activity | Yes, every 3 years |
| Pilotage Required | No | Haul Out Facilities | Yes, 75 tonne |
| Approx Waterway Entry Depth | 3.8m at LAT <i>Depth is indicative only</i> | Max Length | Contact direct |
| Max Mast Height | Air Draft Unlimited | Undercover Facility | No |
| Superyacht Berths > 24m | 3 berths | Other facilities / Notes | Mechanics on site, chandlery, showers and restrooms, restaurants and cafes, retail specialty stores and car hire available |
| Berth Type | Floating pontoon | | |

COFFS HARBOUR ACCESS INFORMATION

Coffs Harbour is an official Port of Entry in NSW. It is a deep natural harbour with protection from the Eastern Breakwater and Muttonbird Island. When approaching from the south, take care around Korffs Islet. To the north of Coffs Harbour is the Solitary Islands Marine Park where NSW Marine Park restrictions apply (see page 101). Coffs Harbour International Marina can take vessels up to 36m alongside. Anchorage in the outer harbour is also possible with tender drop-off points at the marina or on the southern side of the outer harbour. In large swells, anchorage outside the harbour is not recommended, push further north to Yamba for more protection.

Berthing Available: Coffs Harbour International Marina

- Max Length: 36m
- Fuel: Yes
- Power: Yes
- Tender Dock also available
- Port of Entry

Tender Dock: Southern Outer Harbour

- Public jetty on southern side of Outer Harbour
- Access via Jordan Esplanade
- Floating pontoon

Anchorage:

- Outer Harbour (stay south of Coffs Harbour Jetty)

CONTACTS

Transport for NSW - Maritime
13 12 36

Port Authority of NSW
+61 2 9296 4999

Marine Rescue NSW - Coffs Harbour
Channel 16 on VHF Call Sign:
Marine Rescue Coffs Harbour
+61 2 6652 3155

In the case of an emergency, call triple zero (000)

SOUTH WEST ROCKS

The coastal village of South West Rocks is one of the most picturesque on the mid-north coast. Marvel at the sandy curves of coves dotted with Norfolk pines and once ashore, explore a rich colonial heritage at the famous

Trial Bay Gaol and Smoky Cape Lighthouse, or dive into world-class underwater havens. There are tranquil rainforests to hike through and the feeling of an old-time seaside town.



TRIAL BAY GAOL

Opened in 1886, this former gaol housed prison labourers who were constructing a breakwater to make Trial Bay a safe harbour. The picturesque ruin overlooking the ocean has a museum and memorial for visitors.

nationalparks.nsw.gov.au/things-to-do/historic-buildings-places/trial-bay-gaol



FISH ROCK

Escape underwater to the colourful paradise of Australia's best ocean cave dive, Fish Rock. Dive with Fish Rock Dive Centre and swim with endangered Grey Nurse sharks, turtles, rays and batfish.

fishrock.com.au



SMOKY CAPE LIGHTHOUSE

Step back in time and stay overnight in the heritage Smoky Cape Lighthouse in a bed and breakfast or self-contained accommodation. Smoky Cape Lighthouse makes a unique vantage point for whale watching between May and November.

nationalparks.nsw.gov.au

SOUTH WEST ROCKS ACCESS INFORMATION

Trial Bay is one of the best anchorage spots in southerly conditions on the NSW North Coast. Smokey Cape Lighthouse is clearly visible upon approach from the south, along with Trial Bay Gaol perched on the easternmost point of Arakoon National Park. There are no marinas with superyacht berths in South West Rocks so anchorage is recommended in the bay. Tender can access shore at Trial Bay Gaol Beach in calm conditions, otherwise a tender dock option is on the Macleay River.

Tender Dock: Mattys Flat Jetty

- Public jetty, Macleay River on New Entrance Road
- Floating pontoon
- Maximum one-hour stay

Anchorage:

- Trial Bay

CONTACTS

Transport for NSW - Maritime
13 12 36

Port Authority of NSW
+61 2 9296 4999

Marine Rescue NSW - Trial Bay
Channel 16 on VHF Call Sign:
Marine Rescue Trial Bay
+61 2 6566 5240

In the case of an emergency,
call triple zero (000)

PORT MACQUARIE

This vibrant coastal city makes the perfect base to experience the bountiful nature and ocean attractions that grace the Greater Port Macquarie Region. Embark on a beach safari on the back of a camel, spot whales from viewpoints along the shoreline, meet rescued koalas, hit the surf, kayak through rivers and taste premium fresh seafood at some of NSW's best fine-dining restaurants.



Premium Activities



AFFINITY HELICOPTERS

Board a luxury helicopter for uninterrupted views of glistening ocean, dramatic mountain ranges and hidden waterfalls, or fly to intimate picnic locations in the hinterland. affinityaviation.com.au



PORT MACQUARIE CAMEL SAFARIS

Saunter the shores of Lighthouse Beach on the back of a camel and listen to the incredible stories, facts and history of these animals from the experienced cameleers. portmacquariecamels.com.au



PORT JET CRUISE ADVENTURES

Discover the thrill of Port Macquarie's seaside with a day out on jet skis, whale watching or dolphin cruises or the ocean blast wave rider. portjet.com.au



BILLABONG ZOO

Get to know more than 80 species of Australian mammals, reptiles, birds and exotic animals at this award-winning zoo. Book your own private personal encounter with resident koalas, cheetahs, snakes and snow leopards for a memorable photo opportunity. billabongzoo.com.au

Resort Accommodation



Perched on the edge of the water *Sails Resort Port Macquarie* is a 4.5-star resort with its own private jetty, poolside cabanas and more.

Incredible Dining



From seafood to semillon, Port Macquarie serves up some seriously good food and wine. *Bills Fishhouse + Bar* is a buzzing spot for a shared feast or light bite after a beach day just steps from the water; while hatted restaurant *The Stunned Mullet* boasts a menu of modern fare with bright Asian flavours. For French-style wines and paddock-to-plate dining, head inland to *Cassegrain Wines*.



PORT MACQUARIE MARINA

| | | | |
|-------------------------------------|----------------------------------------------------------------------------|-----------------------------------|-----------------------------------------------------------------------------------------|
| Address | 18 Park Street Port Macquarie NSW 2444 | Superyacht Berths > 24m | 3 berths |
| Contact | Alec Mulvey | Berth Type | Floating pontoon |
| Email | manager@ portmacquariemarina. com.au | Max Length | 40m |
| Phone | M: +61 448 096 395 | Approx Max Marina Depth | 2.4m |
| Website | portmacquariemarina.com.au | Tender / Visitors Dock | Yes, max length 15m, max stay 72 hrs |
| Nearest Airport | Port Macquarie Airport (Domestic) | Marina Electricity | Yes, 240 15 amp & 3 phase |
| Marina VHF Channel | 71 | Marina Fuel | Pulp & Diesel Low Flow |
| Port of Entry (to Australia) | No | Pump Out Facility | Yes |
| Pilotage Required | No | Laundry onsite | Yes |
| Approx Waterway Entry Depth | 2.6m at LAT <i>Depth is indicative only</i> | Dredging Activity | N/A |
| Max Mast Height | Air Draft Unlimited | Haul Out Facilities | Yes, 36 tonne |
| | | Max Length | 20m |
| | | Undercover Facility | No |
| | | Other facilities / Notes | Wi-Fi, private amenities, provisioning stores, boat yard skills available on site |

PORT MACQUARIE ACCESS INFORMATION

Port Macquarie is one of the largest northern NSW regional towns sitting on the entrance to the Hastings River. Port Macquarie Marina has berthing for up to 40m vessels with a number of tender dock options and anchorage spots up the navigational channel.

Berthing Available: Port Macquarie Marina

- Max Length: 40m
- Fuel: Yes
- Power: Yes
- Tender Dock also available

Tender Dock: Lady Nelson Wharf

- Public jetty, most eastern tender dock
- Fixed jetty

Tender Dock: Westport Park Boat Ramp

- Public jetty, just east of the marina

- On-ramp pontoon and floating pontoon
- Anchorage:**
- Up the navigational channel, Hastings River (see marked on map)

CONTACTS

Transport for NSW - Maritime
13 12 36

Port Authority of NSW
+61 2 9296 4999

Marine Rescue NSW - Port Macquarie
Channel 16 on VHF Call Sign:
Marine Rescue Port Macquarie
+61 2 6584 1966

In the case of an emergency,
call triple zero (000)

LORD HOWE ISLAND

Lord Howe Island is a jewel in the Pacific — a crescent-shaped island less than 11 kilometres end to end, and just 3 kilometres across. The island is a significant wildlife and marine reserve, encircled by Lord Howe Island Marine Park, home to the world's southernmost coral reef. Moor your vessel in the spectacular lagoon and relax on deck, or head ashore to explore the palm-fringed paradise on bicycle or foot. At any time, you'll be one of only 400 visitors on the island, free to snorkel in pristine waters, feed the fish at Neds Beach or climb to the peak of Mount Gower.



Premium Activities



SEVEN PEAKS WALK

Experience the spectacular UNESCO World Heritage-listed Lord Howe Island on the *Seven Peaks Walk*. It's part of the Great Walks of Australia's collection of premium guided walking tours and operates out of waterfront resort *Pinetrees Lodge*. You will be joined by professional guides as you explore what UNESCO says is a "significant natural habitat for the conservation of threatened species" and an important breeding ground for seabirds.



PRO DIVE LORD HOWE ISLAND

Lord Howe Island boasts some of the best scuba diving locations in the world with more than 500 fish species and 90 types of coral. Enjoy a guided dive with Pro Dive Lord Howe Island, an award-winning, five-star dive centre. prodivelordhoweisland.com.au



Luxury Accommodation

CAPELLA LODGE

One of the most glamorous hideaways on Lord Howe Island, Capella Lodge offers luxury island style with all nine suites boasting picture-perfect views of Mt Gower. capellalodge.com.au



ARAJILLA RETREAT

At the other end of the island, Arajilla Retreat is a luxury property near Old Settlement Beach with 12 suites, its own restaurant and an Ayurvedic wellness spa. arajilla.com.au



LORD HOWE ISLAND MARINE PARK

ACCESS INFORMATION

Lord Howe Island is a Port of Entry, however can only be used as a tech stop. Further details can be found on page 103.

The Lord Howe Island Group and surrounding waters lie within the UNESCO Lord Howe Island Group World Heritage Area. Over 75 per cent of the island is designated as a permanent park preserve, and all waters surrounding the island fall within the Lord Howe Island Marine Park.

All private and commercial vessels are required to apply to the Lord Howe Island Board for entry to Lord Howe Island. The application process includes the completion of specific biosecurity actions, prior to departure and during the visit. Further information is available at lhib.nsw.gov.au/services/tourism/visiting-vessels

It is recommended that the Master of the vessel is familiar of the requirements prior to lodging an application form. For more information, contact the Lord Howe Island Board office by phone +61 2 6563 2066 or email arrivals@lhib.nsw.gov.au.

After lodging the Entry Application Form, a conditional approval subject to the completion of all required biosecurity actions will then be issued. This approval is to be presented to the Port Operations Manager on arrival to the Island.

The Lord Howe Island Port Operations Manager and the Assistant Port Operations Manager provide radio communications 24 hours a day seven days a week monitoring VHF Channel 12 and 16. The designated Port Operations Channel is VHF Channel 12. There is no mobile phone coverage on Lord Howe Island.

Official call signs:

- 'Lord Howe Island Police' (Port Operations Manager)
- 'Lord Howe Island Port Operations' (Assistant Port Operations Manager)

Further information on Lord Howe Island Marine Park

The Lord Howe Island Marine Park is located 600km off the NSW north coast and 800km north-east of Sydney. Please refer to page 101 to determine whether you require a permit to operate within the park.

Information on Lord Howe Island Marine Park including the Zoning Map and User Guide are available at:

dpi.nsw.gov.au/fishing/marine-protected-areas/marine-parks/lord-howe-island-marine-park

Points to note:

- Vessels longer than 5m are prohibited from anchoring anywhere in the lagoon
- All vessels are prohibited from anchoring in sanctuary zones, with four exclusion areas for vessels less than 10m long
- The remaining majority of the Lord Howe Island Marine Park is Habitat Protection Zone
- NSW recreational fishing rules (including bag and size limits) apply – recreational fishing is allowed in habitat protection zones (refer to the Lord Howe Island Marine Park Guide).
- Spearfishing, snares, lobster traps, and crab traps are prohibited

Personal watercraft are prohibited. Check user guide for regulations on fishing, anchoring and use of personal watercraft. No berthing is available for superyachts.

There is a fixed jetty just north of Lagoon Beach (see map), however access to island is restricted if visiting directly from overseas. See all ABF regulations here: Ports of entry abf.gov.au/entering-and-leaving-australia/entering-and-leaving-by-sea/ports-of-entry

The Lord Howe Island Board is responsible for Public Temporary Moorings in the Lord Howe Island lagoon. Bookings must be made prior to departure, moorings are assigned based on the vessels draft,



There are seven Sanctuary Zones surrounding Lord Howe Island

- Neds Beach and Admiralty Islands Sanctuary Zone
- North Bay Sanctuary Zone
- Sylphs Hole Sanctuary Zone
- Lord Howe Island Lagoon Sanctuary Zone
- Observatory Rock Sanctuary Zone
- Balls Pyramid Sanctuary Zone
- East Coast & Shelf Sanctuary Zone

KEY:
■ Lord Howe Island Lagoon
■ Gower Island

CONTACTS

Transport for NSW
13 12 36

Port Authority of NSW
+61 2 9296 4999

Marine Rescue NSW - Lord Howe Island
Channel 16 on VHF
Call Sign: Marine Rescue Lord Howe Island

In the case of an emergency, call triple zero (000)

length-over-all and tonnage. As a guide, southern lagoon moorings are capable of holding 50t vessels in 20kts wind, and northern lagoon moorings can hold up to 20t vessels in 30kts wind.

Recommended anchorage locations for superyachts include:

- Vessels longer than 25m may anchor only in six designated roadstead sites as allocated by Lord Howe Island Police or Port Operations on arrival to the island located outside the Lagoon (refer to Admiralty charts).

Vessels operating under a permit should notify the Marine Park Manager a minimum of 24 hours before arrival.
 P: +61 2 6563 2359
 E: lord.howe@dpi.nsw.gov.au

A Commonwealth permit from Parks Australia is required for vessels wishing to visit Elizabeth Reef and undertake recreational fishing. Middleton Reef is a National Park Zone and all forms of fishing and collecting are prohibited. For more information and to apply for a permit visit: parksaustralia.gov.au/marine/parks/temperate-east/lord-howe/

FORSTER

In the Great Lakes district, the fishing village of Forster, fringed by sea and lake, has tree-lined streets, uncrowded beaches, resident dolphins and some of the creamiest oysters along the coast. Aquatic adventures abound here with an ocean pool on the main beach; the emerald waters of Wallis Lake to paddle, fish or swim in; and the popular 'Tanks' — serene lagoons along the shoreline shielded by rock formations.



FRESH OYSTERS

The clear waters of Wallis Lake promise perfect conditions for oyster growing and you can taste the fresh produce at *Graham Barclay Oysters*, NSW's largest supplier of Sydney rock oysters. Across the lake discover *Hamiltons Oysters Restaurant*, the perfect spot for a long seafood lunch.



THE COASTAL BREWING CO.

At the region's only microbrewery, each beer's name is linked to the natural beauty of the Barrington Coast area, such as the Cellito (Hazy) IPA, an aromatic, juicy IPA named after Cellito beach. thecoastalbrewingcompany.com

Luxury Accommodation

Options abound for a night by the water in Forster. Find four-star fully equipped apartments and deluxe spa suites at *Hotel Forster*, just 500 metres from Wallis Lake. Or wake up to beach or lake views at *Sevan Apartments'* luxurious self-contained suites, all with a spacious design, open balconies, full laundries and up to three bedrooms.

PORT STEPHENS

Port Stephens is a spectacular stopover, with a bay that's two and a half times the size of Sydney Harbour offering unique water activities such as diving at Pipeline or Seahorse Gardens, snorkeling at Fly Point Aquatic Reserve, and premium seafood at Nelson Bay Fish Markets (or fish for your own). On land, tee up for a round at championship golf courses and conquer the majestic shifting sand dunes.



FORSTER ACCESS INFORMATION

Cape Hawke Harbour is the entrance to Wallis Lake, accessed via Forster Breakwater and sits between the two towns of Forster and Tuncurry. It is not recommended for the vessel to enter the harbour as water rapidly becomes shallow on the north and south channels, with a bridge connecting Manning and Head Streets approximately 800m into the harbour with a 6m clearance.

Tender drop-off spots are available on the north and south sides of the harbour, depending whether access to Forster or Tuncurry is required.

Tender Dock: Wallis Lake Fishermans Co-Op

- Northern Channel - access Tuncurry
- Pick up and drop off only
- Fixed Jetty

Tender Dock: Southern Channel Boat Harbour

- Southern Channel - access Forster
- Northern corner of Boat Harbour
- Public Jetty, floating pontoon

Anchorage:

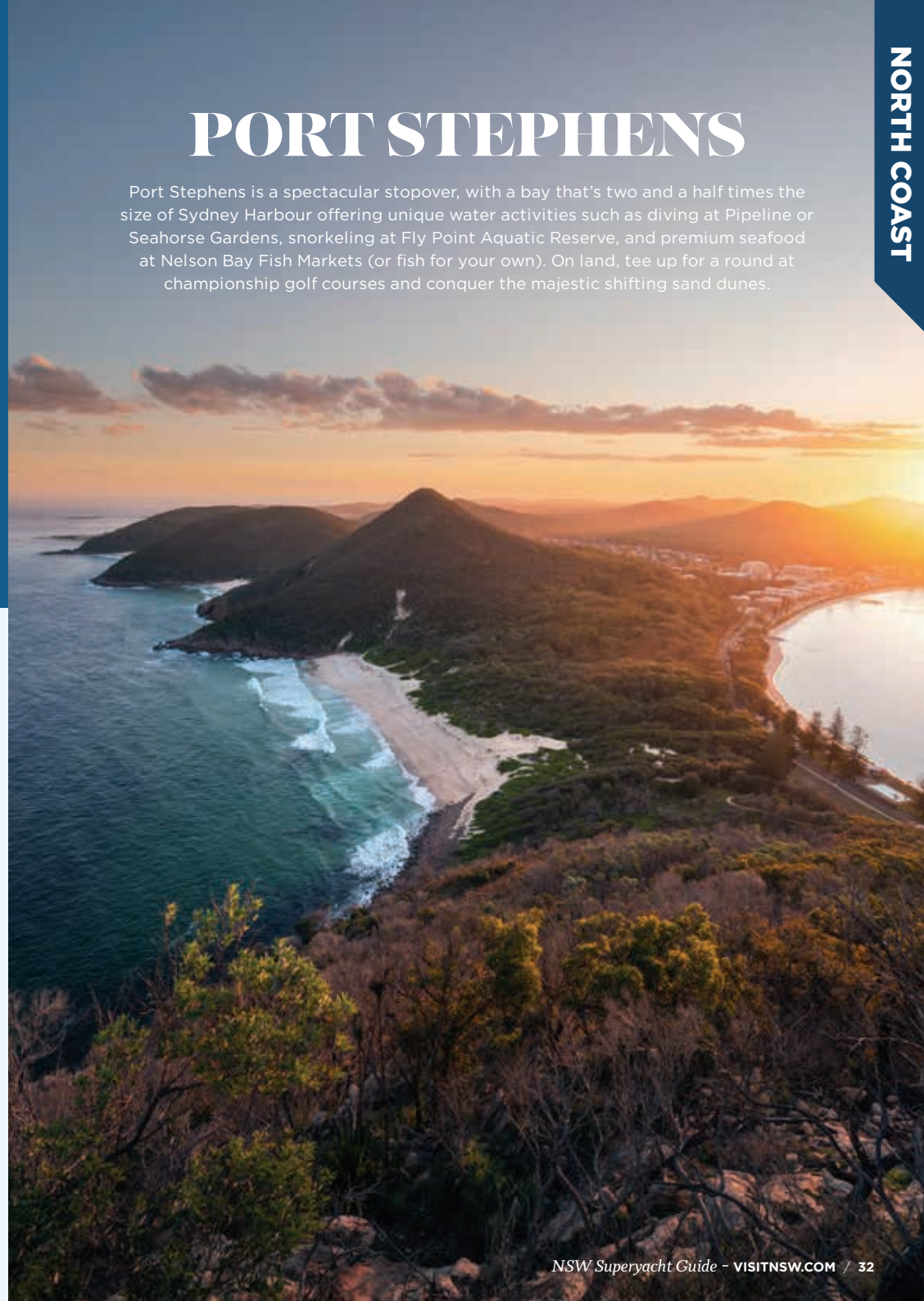
- Inside of Bennetts Head (Southerly)
- Further South of Sugarloaf Point (Northerly)

CONTACTS

Transport for NSW - Maritime
13 12 36

Marine Rescue NSW - Forster Tuncurry
Channel 16 on VHF Call Sign:
Marine Rescue Forster Tuncurry
+61 2 6554 5458

In the case of an emergency, call triple zero (000)



Premium Activities



THE RIDE OF YOUR LIFE

The magnificent Worimi Conservation Lands on Stockton Beach are the largest moving coastal sand dunes in the Southern Hemisphere. Experience the dunes on a quad bike tour with *Sand Dune Adventures*, explore them via 4WD on a bespoke tour with *Port Stephens 4WD Tours* or on a picnic or photography tour with *4WD Tours R Us*.



PORT STEPHENS KOALA SANCTUARY

Get up close to rescued koalas at the newly built sanctuary and help support their long-term rehabilitation. Walk among the treetops on an elevated skywalk and view the koalas in their natural habitat, and even stay the night in the sanctuary's on-site four-star glamping tents.

portstephenskoalas Sanctuary.com.au



DOLPHIN SWIM AUSTRALIA

Have an unforgettable underwater experience and snorkel with wild dolphins in the ocean as they swim along in their pods. If you prefer to stay dry, you can watch these graceful creatures glide through the water on a boat tour. (Tours operate on selected days).

dolphinswimaustralia.com.au



The Anchorage Marina

Luxury Accommodation



Discover a range of plush stays to take your trip in Port Stephens to new heights. Discover Hamptons-style suites, lofts and villas at waterfront *The Anchorage* and indulge in a soothing treatment at the resort's Spa Lucca. Stay in breezy boutique elegance in the suites and ocean-view penthouses at *Bannisters Port Stephens*, accessed via Soldiers Point Jetty.

Incredible Dining



Waterside feasts are the name of the game in the Port Stephens region. Enjoy simple yet high-quality coastal fare at *Rick Stein's at Bannisters*. For all-day waterfront dining visit *Tea Gardens Boatshed*, while award-winning *Tillerman's Restaurant* offers breakfast and lunch on the Myall River at Tea Gardens. Modern, seafood-focused restaurant *The Poyers* is tucked away on the marina at Lemon Tree Passage.

BROUGHTON ISLAND

A hidden gem just north-east of the entry to Port Stephens, Broughton Island is a stunning aquatic playground, a haven for abundant wildlife and accessible only by

boat. There are excellent anchorage points, sandy beaches within Esmeralda Cove, and superb spots for snorkelling, fishing and paddle boarding.



KEY:

- Habitat Protection Zone
- Sanctuary Zone

PORT STEPHENS ACCESS INFORMATION

Port Stephens is one of the most popular boating spots on the NSW coastline. With three superyacht-capable marinas and plenty of tender docks and anchorage options, it is an ideal destination for every superyacht. Port Stephens is located within the Port Stephens - Great Lakes Marine Park, so a permit may be required for the vessel to operate in this location. To access the southern side of Port Stephens including Anna Bay and the Stockton Sand Dunes, it is recommended that guests get transport from either Nelson Bay, Corlette or Soldiers Point.

Berthing Available: three Marinas available all with visitor tender docks

- d'Albora Marinas Nelson Bay - Max 35m
- The Anchorage, Corlette - Max 54m
- Soldiers Point Marina - Max 45m

Tender Docks:

- Shoal Bay Wharf, fixed jetty

- Soldiers Point Jetty, fixed jetty
- Lemon Tree Passage, floating pontoon

Further information on Port Stephens - Great Lakes Marine Park:

Port Stephens is located within the Port Stephens - Great Lakes Marine Park. Please refer to page 101 to determine whether you require a permit to operate within the marine park.

Information on Port Stephens - Great Lakes Marine Park including the Zoning Map and User Guide are available at dpi.nsw.gov.au/fishing/marine-protected-areas/marine-parks/port-stephens-marine-park

Points to note:

- Anchoring is not permitted on seagrass beds in sanctuary zones. Vessel operators must make sure that no part of the anchor, chain, rope or vessel makes contact with a seagrass bed.

- Other sanctuary zones and habitat protection zones around Port Stephens area, please check User Guide to clarify
- Check User Guide for regulations on fishing, anchoring and use of personal watercraft

Recommended anchorage locations for superyachts include:

- North Arm Cove (Northerly)
- Fingal Bay (Northerly)
- Shoal Bay (Southerly)
- Salamander Bay (Southerly - Please do not anchor along the section of shoreline between Fly Point and Bagnalls Beach to avoid disturbing sensitive habitat)

Vessels operating under a permit should notify the Marine Park Manager a minimum of 24 hours before arrival.
P: +61 2 4916 3970
E: psglmp@dpi.nsw.gov.au

Broughton Island:

Anchorage spots suitable on the north and south sides of the island for vessels, depending on wind and swell conditions. If swells are greater than 2m anchorage is not advised. Take note of the Broughton Island Sanctuary Zone on the eastern side of the island.

CONTACTS

Transport for NSW - Maritime
13 12 36

Port Authority of NSW
+61 2 9296 4999

Marine Rescue NSW - Port Stephens
Channel 16 on VHF Call Sign:
Marine Rescue Port Stephens
+61 2 4981 3585

In the case of an emergency,
call triple zero (000)

PORT STEPHENS MARINAS

| Name | D'ALBORA MARINA NELSON BAY | THE ANCHORAGE | SOLDIERS POINT MARINA |
|-------------------------------------|-------------------------------------------------------------------------------------------------------------|----------------------------------------------------------------------|---------------------------------------------------------------------------------------------------------------------------------------|
| Address | 6 Teramby Road Nelson Bay NSW 2315 | 26a Corlette Point Road Corlette NSW 2315 | 2 Sunset Boulevard Soldiers Point NSW 2317 |
| Contact | d'Albora Guest Services | Patrick Whetter | Darrell Barnett |
| Email | enquiry@ dalboramarinas.com.au | patrick@ anchorage marina.com.au | db@soldiersptmarina. com.au |
| Phone | P: 1800 3252 672 | P: +61 2 4981 4975 | P: +61 2 4982 7445 |
| Website | dalboramarinas.com.au/ marinas/nelson-bay | anchorage marina.com.au | soldiersptmarina.com.au |
| Nearest Airport | Newcastle Airport (Domestic & NZ) | Newcastle Airport (Domestic & NZ) | Newcastle Airport (Domestic & NZ) |
| Marina VHF Channel | N/A | N/A | N/A |
| Port of Entry (to Australia) | No | No | No |
| Pilotage Required | No | No | No |
| Approx Waterway Entry Depth | 9m at LAT <i>Depth is indicative only</i> | 4.5m at LAT <i>Depth is indicative only</i> | 6m at LAT <i>Depth is indicative only</i> |
| Max Mast Height | Air Draft Unlimited | Air Draft Unlimited | Air Draft Unlimited |
| Superyacht Berths > 24m | 7 berths | 2 berths | 3 berths |
| Berth Type | Floating pontoon | Floating pontoon | Floating pontoon |
| Max Length | 35m | 54m | 45m |
| Approx Max Marina Depth | 5m | 4.5m | 6m |
| Tender / Visitors Dock | Yes, max length 8m, max stay 3 hrs | Yes | Yes, max length 10m |
| Marina Electricity | Yes, 32 & 64 amp outlets | Yes, 15-125 amp | Yes, 20-125 amp |
| Marina Fuel | High Flow Diesel and Premium Unleaded | High Flow Diesel and Low Flow Premium Unleaded | Diesel and Premium Unleaded |
| Pump Out Facility | Yes | Yes | Yes |
| Laundry onsite | Yes | Yes | Yes |
| Dredging Activity | N/A | N/A | N/A |
| Haul Out Facilities | Yes 45 tonnes | No | No |
| Max Length | 65 ft | N/A | N/A |
| Undercover Facility | No | No | No |
| Other facilities / Notes | | The Marina adjoins the superb five-star Anchorage Hotel. | Services available include Lexus cars, golf buggy, sauna, gym, massage, customer lounge, valet parking, dining and ensuite bathrooms. |

NEWCASTLE

Newcastle is renowned for its spectacular coastline and rich colonial and maritime history. The vibrant working harbour now buzzes with acclaimed waterfront restaurants, hip cafés and cool cocktail bars, and its proximity to the Hunter Valley makes a convenient base for a day trip to Australia's oldest wine region.



Premium Activities



COASTXP

Experience the busy hub of Newcastle Harbour right from the water on private boat charter with CoastXP. Design a bespoke tour or follow the lead to see the Statue of Destiny, Hunter River, Kate Tatham Shipwreck, Nobbys Lighthouse and more.

coastxp.com



CRAFT BEER TOUR WITH DAVE'S TRAVEL

Newcastle has become a hub for boundary-pushing craft breweries and specialty brewpubs. Go on a beer crawl and visit Foghorn Brewhouse, Lucky Hotel, Grain Food Store and more, with a top-notch pub lunch included.


daves.com.au



FORT SCRATCHLEY HISTORIC SITE

Built in 1882 as a former coastal defence installation, this fort-turned-museum offers guided tours of the extensive tunnel system, gun emplacements and galleries, as well as daily gun firings.

fortscratchley.org.au



ART AND CULTURE HUB

Newcastle is an emerging centre for creativity and culture. Peruse one of the finest public art collections in the country at *Newcastle Art Gallery*; watch some of the region's best live music, comedy, dance, theatre and educational events at the *Civic Theatre*; and discover the city's history and Aboriginal culture at the *Newcastle Museum*.

Luxury Accommodation



Newcastle is set to receive an influx of high-end hotels. *Crystalbrook Kingsley* brings five-star sophistication to the heart of the city. *QT Newcastle's* multi-million dollar refurbishment sees a revitalisation of its heritage building.

Incredible Dining



As NSW's second largest city and a beachside metropolis, Newcastle is home to some of the state's finest quality restaurants. Choose from three stunning levels all with uninterrupted views of Newcastle's beautiful Merewether Beach at the *Merewether Surfhouse* — or settle into the heritage setting of *Signal Box*, where chefs plate local produce in contemporary creations. At *Flotilla*, designer interiors and relaxed yet refined service complement the fun, shareable menu of local, seasonal ingredients.



Wine and dine in the Hunter Valley

Less than a one-hour drive from Newcastle, the Hunter Valley's rolling hills are lined with first-class vineyards. Book a tour to explore the cellar doors, wineries and picturesque lunch options with the experienced guides from *Two Fat Blokes* or the stylish services of *Hunter Valley Private Tours*. Drive yourself and stop by 150-year-old *Audrey Wilkinson* winery, award-winning *Brokenwood Wines* or family-run *Tyrrell's*. Try a range of brands and varieties with

a tasting at *Wine House Hunter Valley*, and experience sophisticated French dining at *Bistro Molines*. Turn a day trip into a short break and stay the night at *Chateau Elan Hunter Valley*, *Spicers Guesthouse* or *Spicers Vineyard Retreat*. The next day, watch the sunrise on a hot air balloon ride with *Balloon Aloft*, then go wine tasting on horseback with a *Murchesson's Equine Wine & Dine Tour*.



NEWCASTLE ACCESS INFORMATION

Newcastle Harbour is NSW's second largest port and an official Port of Entry. Primarily it is an industrial port, however, it is open to recreational boating and ideal for superyachts with regularly dredged deepwater. Pilotage is compulsory for all vessels unless exempt in accordance with the NSW Marine Safety Act and Harbour Master Directions.

See further information here: portauthoritynsw.com.au/newcastle-harbour/pilotage-navigation/pilotage-and-harbour-masters-directions

Berthing up to 35m on a floating pontoon is available at Newcastle Cruising Yacht Club. Berthing for larger than 35m is available directly adjacent on the fixed wharf and enquiries should be directed to Thales (thalesgroup.com.au) or +61 2 4924 5104.

Berthing Available: Newcastle Cruising Yacht Club/Thales

- Max length: 35m (NCYC) 35m+ (Thales)
- Fuel: Yes

- Power: Yes
- See page. 103 for Port of Newcastle further details

There are no recommended anchorages outside Newcastle Harbour that will protect the vessel in northerly or southerly conditions. There are also no public tender docks available, and if required, tender pick up and drop offs can be arranged at the visitor dock at Newcastle Cruising Yacht Club.

CONTACTS

Port Authority of NSW
+61 2 4985 8222

Transport for NSW - Maritime
13 12 36

Marine Rescue NSW - Newcastle
Channel 16 on VHF Call Sign:
Marine Rescue Newcastle
+61 2 4960 0263

In the case of an emergency, call triple zero (000)

NEWCASTLE CRUISING YACHT CLUB

| | | | |
|-------------------------------------|----------------------------------------------|---------------------------------|-----------------------------------------------------------------|
| Address | 91-95 Hannell Street Wickham NSW 2293 | Berth Type | Floating pontoon |
| Contact | Sandy Hapgood | Max Length | 35m |
| Email | marinamanager@ncyc.net.au | Approx Max Marina Depth | 4m |
| Phone | M: +61 408 299 512 | Tender / Visitors Dock | Yes |
| Website | ncyc.net.au | Marina Electricity | Yes, 15-32 amp 3 phase |
| Nearest Airport | Newcastle Airport (Domestic & NZ) | Marina Fuel | Hi Flow diesel & pulp |
| Marina VHF Channel | N/A | Pump Out Facility | Yes |
| Port of Entry (to Australia) | Yes | Laundry onsite | Yes |
| Pilotage Required | Yes, over 30m. Contact Port Authority of NSW | Dredging Activity | Maintained Harbour to 11m |
| Approx Waterway Entry Depth | 9m <i>Depth is indicative only</i> | Haul Out Facilities | No |
| Max Mast Height | Air Draft Unlimited | Max Length | N/A |
| Superyacht Berths > 24m | 5 berths | Undercover Facility | No |
| | | Other facilities / Notes | Private amenities, ATM, Wi-Fi, post office, on-site shipwrights |



Lake Macquarie

Named after its main attraction — a 110-square-kilometre body of water and the largest saltwater lake in the Southern Hemisphere — Lake Macquarie is the ideal base for water sports and activities.

Tender access is only through Swansea Channel and an on-ramp pontoon on the north end of the Swansea Channel at Pelican, or a tender drop-off wharf is further south at Trinity Point Marina.

SYDNEY CITY & EASTERN SUBURBS

With its sparkling waterways, famous landmarks, world-class dining and pristine beaches, Sydney is an international icon. Dynamic and sophisticated, the city emits a constant hum of activity, while the harbour makes for one of the most spectacular backdrops in the world. With 240 kilometres of glittering coastline, Sydney Harbour is dotted with star attractions. The aquatic wonderland also boasts brilliantly rich fauna, including over 600 species of fish – more than the entire Mediterranean Sea – plus resident dolphins, whales, seals and penguins. The neighbouring Eastern Suburbs are equally enticing, with a stellar roll call of glorious beaches and accompanying wildlife, five-star dining experiences, cool bars and high-end shopping.



HAWKESBURY

CENTRAL
COAST

PITTWATER

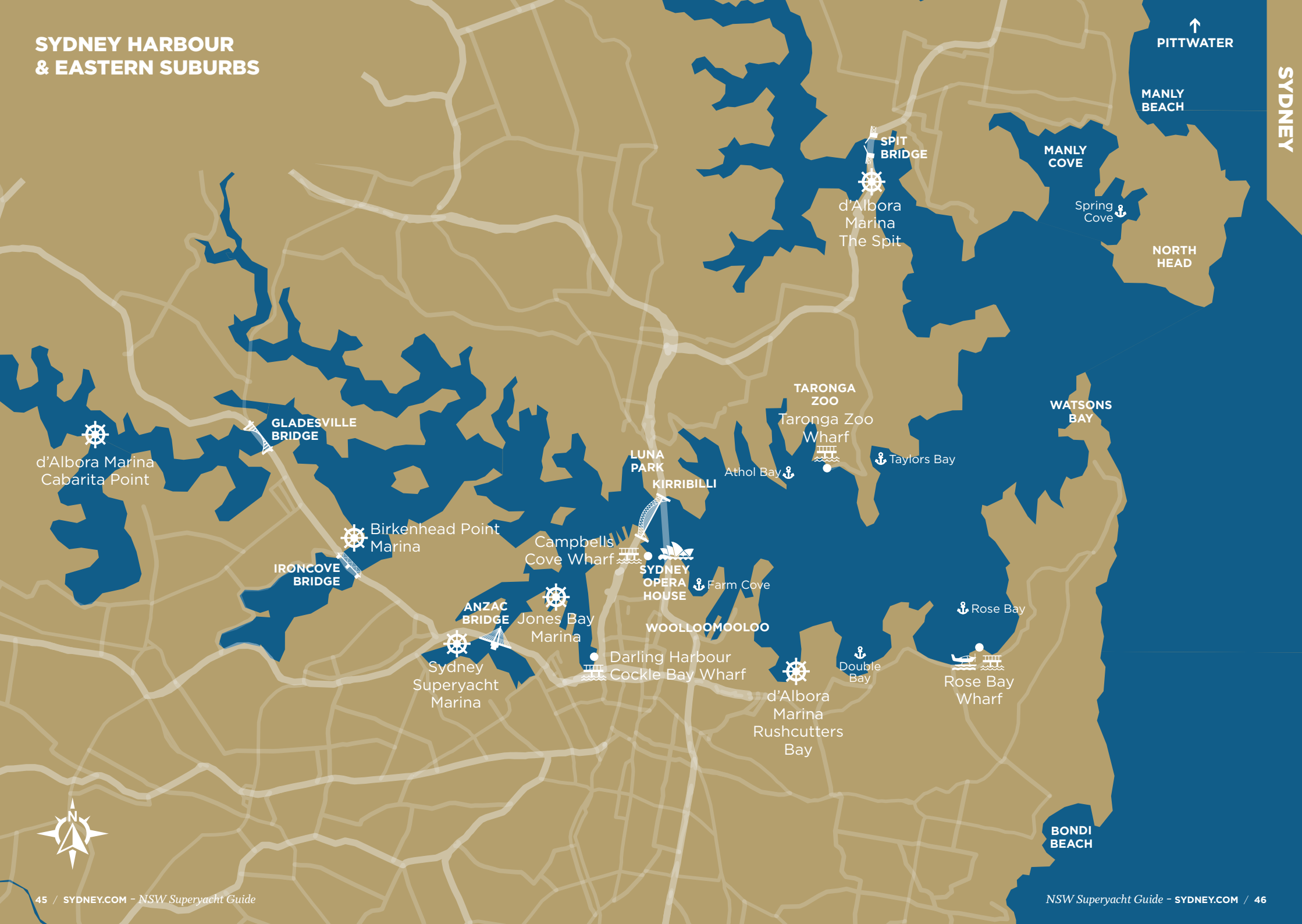
SYDNEY'S
NORTHERN
BEACHESSYDNEY
HARBOUR

CBD

SYDNEY'S
EASTERN
SUBURBS

SYDNEY HARBOUR & EASTERN SUBURBS

SYDNEY



PITTWATER

MANLY BEACH

MANLY COVE

Spring Cove

NORTH HEAD

SPIT BRIDGE

d'Albora Marina
The Spit

GLADESVILLE BRIDGE

d'Albora Marina
Cabarita Point

TARONGA ZOO

Taronga Zoo
Wharf

WATSONS BAY

LUNA PARK

Athol Bay

Taylor's Bay

KIRRIBILLI

Birkenhead Point
Marina

IRONCOVE BRIDGE

Campbell's
Cove Wharf

SYDNEY
OPERA
HOUSE

Farm Cove

ANZAC BRIDGE

Jones Bay
Marina

WOOLLOOMOOLOO

Sydney
Superyacht
Marina

Darling Harbour
Cockle Bay Wharf

Double Bay

Rose Bay
Wharf

Rose Bay

d'Albora
Marina
Rushcutters
Bay

BONDI BEACH





BRIDGECLIMB SYDNEY

One of the city's star attractions, BridgeClimb Sydney will leave you feeling on top of the world - 134 metres above the glistening waters of Sydney Harbour.

bridgeclimb.com



SYDNEY OPERA HOUSE

It is one of the world's most recognisable buildings, but it's the magic that goes on underneath the Sydney Opera House sails that has real wow-factor. Go deeper with a Beyond The Stage Tour (Saturdays only).

sydneyoperahouse.com



DREAMTIME SOUTHERN X

Aboriginal-owned, Dreamtime Southern X tours provide a deep and meaningful insight into the most ancient living culture on Earth on a 90-minute guided walking tour of The Rocks.

dreamtimesouthernx.com.au



SPLENDOUR TAILORED TOURS

Fancy being whisked away on a private seaplane? Enjoying an award-winning lunch in a secluded location or perhaps a spot of whale watching? Do it all with a bespoke itinerary courtesy of Splendour Tailored Tours.

splendourtaioredtours.com.au



INART TOURS

If it's VIP access to the city's leading galleries, artist studios and private collections you're after, InART Tours is a top pick.

inart.com.au



ULTIMATELY SYDNEY

Ready to whet your appetite? Sydney's vibrant culinary scene awaits with Ultimately Sydney's delicious tours.

ultimatelysydney.com.au



AUSTRALIA IN STYLE

Australia in Style is a wheelchair accessible touring company creating barrier-free experiences in Sydney and the Blue Mountains. australiainstyle.com.au



SYDNEY HELITOURS

Sydney's coastline is a sight to behold and with a little help from Sydney HeliTours you can capture the entire awe-inspiring stretch in a luxury helicopter. sydneyhelitours.com.au



SYDNEY SEAPLANES

Explore Sydney's harbour and coastline in style with a scenic Seaplane flight, paired with luxe dining or a beach picnic. seaplanes.com.au



GO FISH AUSTRALIA

With almost 600 different species of fish, Sydney Harbour is outstanding for fishing and Go Fish Australia's half-day tour is quite the catch. gofishaustralia.com.au



LUXGOLF

Enjoy special access and play a round of golf at some of Sydney's more prestigious and private golf clubs with LuxGolf. luxgolf.com



Walks

Sydney is brimming with captivating walks, and two worth putting at the top of your list are Cremorne Point to Balmoral, and Coogee to Bondi. Both are visually impressive and take in gorgeous beaches and bays, not to mention magnificent real estate.

Sophisticated Dining

As well as its alluring aquatic setting, Sydney is blessed with a flourishing dining scene. In the city, *Quay*, *Aria*, *Bennelong* and *Café Sydney* each boast picturesque harbour views, but it's the combination of their innovative menus and refined service that make for long-standing success. For exceptional Italian fare, *Otto* in Woolloomooloo on the fashionable Finger Wharf is elegant and edgy. *Catalina Rose Bay* is well

versed in sophisticated fine dining on the waterfront – the sight of bobbing boats on the blue water providing added ambience. If you're after something more casual, dine under a collection of striped umbrellas at *Watsons Bay Hotel*, just a short stroll from the wharf. Alternatively, try Italian-inspired cuisine at *Bondi Icebergs*. The restaurant is atop a cliff with panoramic views of Bondi Beach and its just-as-famous ocean pool.



Dining at Cafe Sydney

Luxury Accommodation



Park Hyatt Sydney

Sydney has many five-star hotels to unwind in, but these luxury stays allow direct access via a wharf.

PARK HYATT SYDNEY

One of Sydney's most exclusive addresses, featuring unrivalled views of Sydney Opera House and the most lavish facilities. Don't miss The Dining Room restaurant. Access via Campbells Cove Wharf.

parkhyattsydneysuites.com

CROWN TOWERS SYDNEY

A new jewel in Sydney's crown, Crown Towers promises uncompromising standards of service, design and facilities, set on the Barangaroo waterfront. Access via King Street Wharf.

crownsydney.com.au

WILDLIFE RETREAT AT TARONGA

This beautiful eco-resort is nestled among the natural beauty of this world-class zoo, offering glorious views of Sydney Harbour. Access via Taronga Zoo Wharf.

taronga.org.au/accommodation

LUXICO

A home away from home in the most luxurious way possible. Luxico offers a range of deluxe properties, as well as access to a private concierge.

luxico.com.au

Blue Mountains

A little further inland, the World Heritage-listed Blue Mountains is a captivating scene of forests, waterfalls, canyons and cliffs. Specialising in 4WD tours and hikes, *Tread Lightly Eco Tours* can help you discover the majestic natural beauty of the World Heritage region. Stay in splendour at

Emirates One&Only Wolgan Valley Resort, an exquisite property offering a unique blend of native wildlife, dramatic landscapes and rich heritage. Choose from an epic catalogue of outdoor adventures or be pampered at the award-winning spa. Fly in with Sydney HeliTours for the ultimate in luxury.



OPERATING ON SYDNEY HARBOUR

SYDNEY HARBOUR VESSEL TRAFFIC SERVICES (VTS)

Participation in VTS is compulsory for all vessels unless exempt in accordance with the Harbour Master Directions. For more information, visit portauthoritynsw.com.au

PILOTAGE

Pilotage is compulsory for all commercial vessels with a LOA of 30m or more. All recreational vessels over 30m should also request pilotage unless they have had significant experience within Sydney Harbour.

RECOMMENDED SUPERYACHT CAPABLE MARINAS

- Sydney Superyacht Marina
- Jones Bay Marina
- d'Albora Marina Cabarita Point
- Birkenhead Point Marina
- d'Albora Marina Rushcutters Bay
- d'Albora Marina The Spit

PORT AUTHORITY CONTACT DETAILS:

vts@portauthoritynsw.com.au
+61 2 9296 4999



OTHER SYDNEY HARBOUR INFORMATION

CHARTER WHARF BOOKING SYSTEM

The Charter Wharf Booking System is designed to provide commercial operators use of Charter Wharves in Sydney Harbour. It can be accessed via the Transport for NSW - Maritime website:

rms.nsw.gov.au/maritime/commercial-vessels/wharf-access/wharf-booking-system/index.html

OTHER COMMONLY USED DOCKS THROUGHOUT SYDNEY HARBOUR

Rose Bay Wharf

- Floating pontoon next to the ferry wharf (size limit of 20 tonnes / 15 minutes only - ferries have right of way)

Darling Harbour – Cockle Bay Wharf

- To book a berth, call +61 2 9211 5383 or email dhmarina@bigpond.com.au
- Pyrmont Bridge can open or has clearance height of 6.05m

Taronga Zoo Wharf

- Ferry wharf (ferries have right of way)

All other ferry wharves within Sydney Harbour can be used, keeping in mind ferries have right of way.

CAMPBELLS COVE

Campbells Cove is a commercial restricted area and prior permission to enter is required.

It is usually booked with cruise ships well in advance, but can be used by superyachts of up to 60m LOA if space is available, and if access is pre-booked and approved. This can be arranged through Sydney Superyacht Marina or any of the local superyacht agents.

RECOMMENDED LOCATIONS TO ANCHOR ON SYDNEY HARBOUR

- Rose Bay
- Athol Bay
- Farm Cove
- Taylors Bay
- Spring Cove
- Double Bay

MAXIMUM BRIDGE HEIGHTS AROUND SYDNEY HARBOUR

- Sydney Harbour Bridge: 53.4m
- ANZAC Bridge: 29.1m
- Iron Cove Bridge: 12.3m
- Gladesville Bridge: 26.4m
- Spit Bridge: 6m

For bridge opening times, visit the Transport for NSW - Maritime website: rms.nsw.gov.au/maritime/using-waterways/bridge-opening-times.html

TRANSPORT FOR NSW REGISTRATION RULES

- All commercial and recreational vessels operating in NSW waters are required

to be registered, unless exempt. A vessel is exempt from registration if it:

- Is not ordinary operated in State waters, and
- Has been in State waters for less than 3 months, and
- Is registered under the law of another State of Territory, or of another country, and is operated in accordance with that law.

- No personal watercraft are allowed to be operated on Sydney Harbour or its tributaries.

CRUISING AND SIGHTSEEING FLOW OF TRAFFIC ON SYDNEY HARBOUR

All recreational vessels should follow the commercial day charter flow around Sydney Harbour, with the flow of traffic operating in an anti-clockwise direction.

RELOCATING BETWEEN SYDNEY HARBOUR AND PITTWATER

While the vessel relocates from Sydney Harbour to Pittwater or vice versa, it is recommended guests take the 20-minute seaplane that operates between Rose Bay and Palm Beach. The bird's-eye views of Sydney Harbour and Sydney's Northern Beaches are a sight to behold and there

are excellent dining options at both locations. Visit Sydney by Seaplane (sydneybyseaplane.com) or Sydney Seaplanes (seaplanes.com.au) to book your seat.

CONTACTS

Port Authority of NSW
+61 2 9296 4999

Transport for NSW - Maritime
13 12 36

Marine Rescue NSW
- Port Jackson

Channel 16 on VHF
Call Sign: Marine Rescue
Port Jackson
+61 2 9337 5033

Marine Rescue NSW
- Middle Harbour

(Northern Sydney Harbour)
Channel 16 on VHF
Call Sign: Marine Rescue
Middle Harbour
+61 2 9969 3270


In the case of an emergency, call triple zero (000)

SYDNEY HARBOUR MARINAS

| | SYDNEY SUPERYACHT MARINA | JONES BAY MARINA | D'ALBORA MARINA RUSHCUTTERS BAY | D'ALBORA MARINA CABARITA POINT | BIRKENHEAD POINT MARINA | D'ALBORA MARINA THE SPIT |
|-------------------------------------|--------------------------------------------------------------------------------------------------------------------------------------------------------|--------------------------------------------------------------------------------------------------------------------------------------------|------------------------------------------------------------------------------------------------------------------------------------------|----------------------------------------------------------------------------------------------------------------|--------------------------------------------------------------------------------|----------------------------------------------------------------------------------------------------|
| Address | 2 Maritime Court Rozelle NSW 2039 | 26-32 Pirrama Road Pyrmont NSW 2009 | 1B New Beach Road Darling Point NSW 2027 | 138 Cabarita Road Cabarita, NSW 2137 | Roseby Street Drummoyne NSW 2047 | The Spit Mosman NSW 2088 |
| Contact | Clemens Overdijk | Nairn Johnston | Peter Moxham | Guest Services | Philip McGowen | Guest Services |
| Email | clemens@superyachtmarina.com.au | management@jonesbaymarina.com.au | pmoxham@dalboramarinas.com.au | enquiries@dalboramarinas.com.au | philip.mcgowen@mirvac.com | enquiries@dalboramarinas.com.au |
| Phone | M: +61 413 184 218 | M: +61 418 660 695 | M: +61 422 194 024 | P: 1800 3252672 | M: +61 413 184 218 | P: 1800 3252672 |
| Website | superyachtmarina.com.au | jonesbaymarina.com.au | dalboramarinas.com.au/marinas/rushcutters-bay | dalboramarinas.com.au/marinas/cabarita-point | birkenheadpointmarina.com.au | dalboramarinas.com.au/marinas/the-spit |
| Nearest Airport | Sydney Domestic and International Airport | Sydney Domestic and International Airport | Sydney Domestic and International Airport | Sydney Domestic and International Airport | Sydney Domestic and International Airport | Sydney Domestic and International Airport |
| Marina VHF Channel | N/A | N/A | N/A | N/A | Channel 16 | N/A |
| Port of Entry (to Australia) | Yes | No | No | No | No | No |
| Max Mast Height | 27m (ANZAC Bridge) | Air Draft Unlimited | Air Draft Unlimited | 40m (Gladesville Bridge) | Air Draft Unlimited | Air Draft Unlimited (Spit Bridge) |
| Superyacht Berths > 24m | 14 berths available | 10+ berths available | 1 x 35m, 1 x 30m, 3 x 24m | 1 x 45m, 4 x 36m | 5 berths available | 4 x 40m, 1 x 30m, 26 x 26m |
| Berth Type | Floating pontoon | Floating pontoon & concrete | Floating pontoon | Floating pontoon | Floating pontoon | Floating pontoon |
| Max Length | 75m | 100m | 35m | 45m | 45m | 40m |
| Approx Max Marina Depth | 4m | 10m | 5m | 3m | 5m | 14m |
| Tender / Visitors Dock | No, superyacht tenders can book ahead | Yes, max length 40ft, book ahead | Yes, max length 12m, short stay available FOC | Yes, max length 30ft, max stay 3 hrs | Yes, no max length, book ahead | Yes, no max length, max stay 4 hrs |
| Marina Electricity | 32, 63, 125 and 200amp 3 phase and 250amp 3 phase at selected berths | 32, 200amp 3 phase | Single and triple phase up to 125amp | 63amp | 64 and 126amp each berth | 250, 125, 64, 32 and 15amp |
| Marina Fuel | Bunkering direct from truck onsite | No | Diesel and premium unleaded | No | Diesel and pulp | Diesel and Premium Unleaded |
| Pump Out Facility | Yes | Yes | Yes | Yes | Yes | Yes |
| Laundry Onsite | No | No | No | Yes, token activated | Yes | Yes |
| Dredging Activity | N/A | N/A | N/A | N/A | N/A | N/A |
| Haul Out Facilities | No | No | No | No | No | No |
| Max Length | N/A | N/A | N/A | N/A | N/A | N/A |
| Undercover Facility | No | No | No | No | No | No |
| Other facilities | Onsite parking. Marina offers onsite storage for surplus gear. All reasonable recycling facilities are offered onsite as part of our standard service. | Walking distance to cafés, restaurants, bars, gyms, supermarkets, casino, fish market, public transport. Easy car access to beside vessel. | Flybridge café, Wi-Fi, chandlery, rigger, upholstery maker, sailing school and boat rental, kayak school, rental and storage, amenities. | Token activated laundry available and onsite café. | Ensuite bathrooms, club lounge, and shopping centre. | Wi-Fi, onsite Marine contractors including marine electricians, marine mechanics, and shipwrights. |

NORTHERN BEACHES, PITTWATER & HAWKESBURY RIVER

The 40-kilometre stretch of pristine coastline between Manly and Palm Beach has beautiful beachside villages and a quintessentially Australian vibe. Adjacent Pittwater is an extension of this marine paradise.



NORTHERN BEACHES, PITTWATER & HAWKESBURY RIVER

SYDNEY



Premium Activities



BROKEN BAY PEARL FARM

Rare and lustrous Akoya pearls are grown at Broken Bay Pearl Farm, and the 'shellar door' on the Hawkesbury River is wide open for visitors.

pearlsofaustralia.com.au/broken-bay-pearl-farm-nsw



SYDNEY OYSTER TOURS

Meet third-generation oyster farmers, visit the Hawkesbury River to shuck your own oysters and indulge in the famous Broken Bay oysters with a Mooney Mooney Oyster Farm Tour.

sydneyoystertours.com



SURFING

Sydney is world-famous for its surfing beaches and, with easy access via vessel, Palm Beach is a go-to for golden sands and laidback beach culture. The sheltered southern end is ideal for beginners while big barrels can be found in the middle and at the Barrenjoey headland break when the swell is up. For lessons, try Manly Surf School, offering sessions in Northern Beaches' locations.

manlysurfschool.com



WALKS

This region boasts a sprawling network of walking paths and trails, and they take in remarkable views. Hugging the coastline, Manly to Shelly Beach is an easy, flat meander, or tackle the 10-kilometre Manly to Spit Bridge Walk.

The Barrenjoey Lighthouse Walk delivers sweeping views across the national park, Broken Bay, Hawkesbury River and Pittwater.



SYDNEY

Incredible Dining

Indulge in the many gastronomic delights on the Northern Beaches and beyond.

Five-star contemporary Italian cuisine is the forté at both *Ormeggio at The Spit*, just footsteps from the marina, and *Pilu* at Freshwater. While a little further north, *Jonah's* combines breathtaking views with mouth-watering fare. Overlooking Balmoral, *Bathers' Pavilion* combines Mediterranean charm with Art Deco

elegance. At Manly Wharf, *Hugos Manly* serves Italian specialities and fresh seafood, while *Saké* offers exquisite Japanese cuisine on the rooftop. For coastal chill, *The Newport* has exceptional design, food, drinks and atmosphere, and *The Boathouse - Palm Beach* or *Patonga* (drop off via tender) - offers fabulous fresh food and drink in a rustic waterside setting.



Luxury Accommodation



Jonah's Restaurant and Boutique Hotel

JONAH'S RESTAURANT AND BOUTIQUE HOTEL

Luxurious and intimate, Jonah's combines state-of-the-art facilities and beautifully appointed furnishings, all in a stunning coastal location. Access via Palm Beach Anchorage.

jonahs.com.au

Q STATION

Located at Manly's North Head, Q Station offers boutique accommodation, amazing dining, and ghost tours, if you dare. Access via Quarantine Station Wharf.

qstation.com.au

BELLS AT KILLCARE

For relaxed elegance and charm, Bells at Killcare is a Hamptons-style hideaway on the stunning Central Coast. Access via Killcare Wharf.

bellsatkillcare.com.au

PRETTY BEACH HOUSE

On the NSW Central Coast and nestled into the Bouddi National Park, Pretty Beach House is a private hotel that epitomises the term 'laidback luxury'. Access via Wagstaffe Wharf.

prettybeachhouse.com

MARRAMARRA LODGE

For Australian bush luxury, Marramarra Lodge on Fishermans Point peninsula, and adjoining Marramarra National Park, is the perfect fit. Access via Marramarra Lodge Private Wharf.

marramarralodge.com

Sophisticated Dining on Hawkesbury River

There is more to waterfront dining than ocean frontage. Picturesque and serene, riverside restaurants are well represented in this part of the world.

Cottage Point Inn, Berowra Waters Inn

OPERATING ON PITTWATER

Entry into Pittwater and Hawkesbury River is through Barrenjoey Headland and Box Head. The Hawkesbury River Railway Bridge height is 11.8m and the Hawkesbury River Bridge (Pacific Highway) is 11.1m high.

When within Pittwater, keep to the west out of the seaplane landing area.

RECOMMENDED SUPERYACHT-CAPABLE MARINAS

- Royal Motor Yacht Club Broken Bay
- d'Albora Marina Akuna Bay

COMMONLY USED DOCKS IN PITTWATER

- Newport Wharf
- Church Point Wharf
- Palm Beach Wharf
- Palm Beach Anchorage (book ahead)
Snapperman Lane, Palm Beach
Contact: +61 2 9974 4097

Ferries have right of way at all the above wharves.

RECOMMENDED LOCATIONS TO ANCHOR IN PITTWATER AND HAWKESBURY RIVER

- America Bay
- Refuge Bay
- Coasters Retreat
- Patonga
- Morning Bay

TRANSPORT FOR NSW REGISTRATION RULES

See page 53 for NSW registration rules.

Personal watercraft are allowed in Pittwater. A valid licence is required to operate a personal watercraft at any speed and must be carried and produced for inspection when required.

CONTACTS

Transport for NSW - Maritime
13 12 36

Port Authority of NSW
+61 2 9296 4999

Marine Rescue NSW - Broken Bay
Channel 16 on VHF
Call Sign: Marine Rescue
Broken Bay
+61 2 9999 3554

Marine Rescue NSW - Cottage Point (Cowan Creek)
Channel 16 on VHF
Call Sign: Marine Rescue
Cottage Point
+61 2 9456 3055

Marine Rescue NSW - Hawkesbury
Channel 16 on VHF
Call Sign: Marine Rescue
Hawkesbury
+61 2 9985 9012

In the case of an emergency, call triple zero (000)



MARINAS LOCATED IN PITTWATER

| | ROYAL MOTOR YACHT CLUB BROKEN BAY | D'ALBORA MARINA AKUNA BAY |
|-----------------------------------------|----------------------------------------------------------------------------------------------------------------------------------------------------------------------------------------------------------|----------------------------------------------------------------------------------------------------------------------------------------------------------|
| Address | 46 Prince Alfred Parade Newport NSW 2106 | General San Martin Drive Akuna Bay NSW 2084 |
| Contact | Alasdair Wells | Brett Lovett |
| Email | alasdair@royalmotor.com.au | guestservices@salboramarinas.com.au |
| Phone | M: +61 418 423 897 | P: 1800 3252672 |
| Website | royalmotor.com.au | dalboramarinas.com.au/marinas/akuna-bay |
| Nearest Airport | Sydney Domestic and International Airport | Sydney Domestic and International Airport |
| Marina VHF Channel | VHF 77 | UHF Channel 8 |
| Port of Entry (to Australia) | No | No |
| Approx Waterway Entry Depth | 3.5m at LAT <i>Depth is indicative only</i> | 5m at LAT <i>Depth is indicative only</i> |
| Max Mast Height | Air Draft Unlimited | Air Draft Unlimited |
| Superyacht Berths > 24m | 1 x 55m, 2 x 40m, 3 x 30m | 2 x T head, 1 x 30m, 1 x 27m, 10 x 24m |
| Berth Type | Floating pontoon | Floating pontoon |
| Max Length | 55m | 32m |
| Approx Max Marina Depth | 3.5m | 15m |
| Tender/Visitors Dock | Yes, 45m max stay | Yes, max length 35ft |
| Marina Electricity | 20, 32, 64 and 125amp | 32, 64, and 125 amp |
| Marina Fuel | Diesel and premium unleaded | Diesel and premium unleaded |
| Pump Out Facility | Yes | Yes |
| Laundry Onsite | Yes | Yes |
| Dredging Activity | N/A | N/A |
| Haul Out Facilities | 100 tonne | 30 tonne |
| Max Length | 80ft | 50ft |
| Undercover Facility | No | Porta berths available for work for tender service up to 25ft |
| Other facilities | Wi-Fi, 2 x Club Buses and boat owner valet vehicle, and amenities. The club has several function rooms, Bars, Brasserie, Heated Swimming Pool, Pizzeria, and a new children's playground. | Amenities, members lounge, café/ restaurant, Wi-Fi, provisioning store, boat yard, marine mechanic, marine electricians and detailing services. |



SOUTH COAST

This unspoilt corner of NSW is a diverse natural playground. Find breathtaking beaches, lush national parks, peaceful rivers and estuaries, and plenty of native flora and fauna. Swim with curious seals, spot playful dolphins, migrating whales and birds of every feather, and look out for kangaroos on laid-back hikes through wild forests and farmland. Stretching from Wollongong in the north to Eden in the far south and offering premium seafood and wines, the South Coast is one of Australia's most treasured holiday destinations and the perfect place to unplug from the world.



SYDNEY

WOLLONGONG

SHELLHARBOUR

KIAMA

JERVIS BAY

ULLADULLA

BATEMANS BAY

NAROOMA

EDEN

WOLLONGONG

A vibrant seaside city bordered by an ancient forested escarpment, striking sea cliffs and golden sandy beaches, Wollongong offers the perfect mix of outdoor adventures, history and culture, a lively entertainment scene and idyllic coastal activities.



Premium Activities



SKYDIVE AUSTRALIA

Discover a thrilling bird's-eye view of Wollongong and Sydney's southern beaches as you soar from 15,000 feet with the experienced crew from Skydive Australia. This bucket-list jump offers an adrenaline-pumping, 60-second freefall before softly floating back to earth over stunning seascapes.

skydive.com.au



TOUCHDOWN HELICOPTERS

From flying over thundering waterfalls and rugged views of the Great Dividing Range to landing alongside rolling vineyards or Kangaroo Valley's golfing greens, Touchdown Helicopters showcases this lush region from a sky-high perspective.

touchdownhelicopters.com.au



ILLAWARRA FLY

Immerse yourself in nature at Australia's highest zipline tour and treetop walk experience. Glide through the rainforest canopy and sway on suspension bridges 35 metres above the forest floor or opt for the gentle 1.5-kilometre treetop walk overlooking Pacific Ocean panoramas.

illawarrafly.com.au

Premium Accommodation



HEADLANDS AUSTINMER BEACH

Perched right above the sparkling waterfront and offering designer furnishings and oversized balconies, these stylish one- and two-bedroom apartments and penthouses ensure your stay in the Wollongong region is a premium affair.

headlandshotel.com.au



WOLLONGONG/PORT KEMBLA/SHELLHARBOUR ACCESS INFORMATION

Wollongong, in the Illawarra region, is only around 40 nautical miles south of Sydney Harbour and is accessible for guests with various vessel options. Berthing is available up to 30m at Shellharbour Marina and anything larger can berth at Port Kembla. Alternatively, vessels can take the tender into Wollongong Boat Harbour to drop off guests.

DOCKS:

Berthing Available: Port Kembla

- Max Length: 300m
- Pilotage: Yes, vessels over 30m, unless exempt
- Fuel: Yes
- Power: No
- Port Kembla is a Port of Entry, see page 103 for further details

Berthing Available: Shellharbour Marina

- Max Length: 30m
- Open late 2021

Tender Dock: Wollongong Boat Harbour

- Public jetty up to 24 hours
- Southern side within the Boat Harbour

ANCHORAGES:

- South side of Wollongong Boat Harbour (Southerly)
- North side of Bass Point – Shellharbour (Southerly)
- Inside of Red Point (Northerly)
- Maloneys Bay (Northerly)

CONTACTS

Port Authority of NSW

+61 2 4275 0100

Transport for NSW - Maritime

13 12 36

Marine Rescue NSW

- Port Kembla

Channel 16 on VHF

Call Sign: Marine Rescue Port Kembla

+61 2 4274 4455

Marine Rescue NSW

- Shellharbour

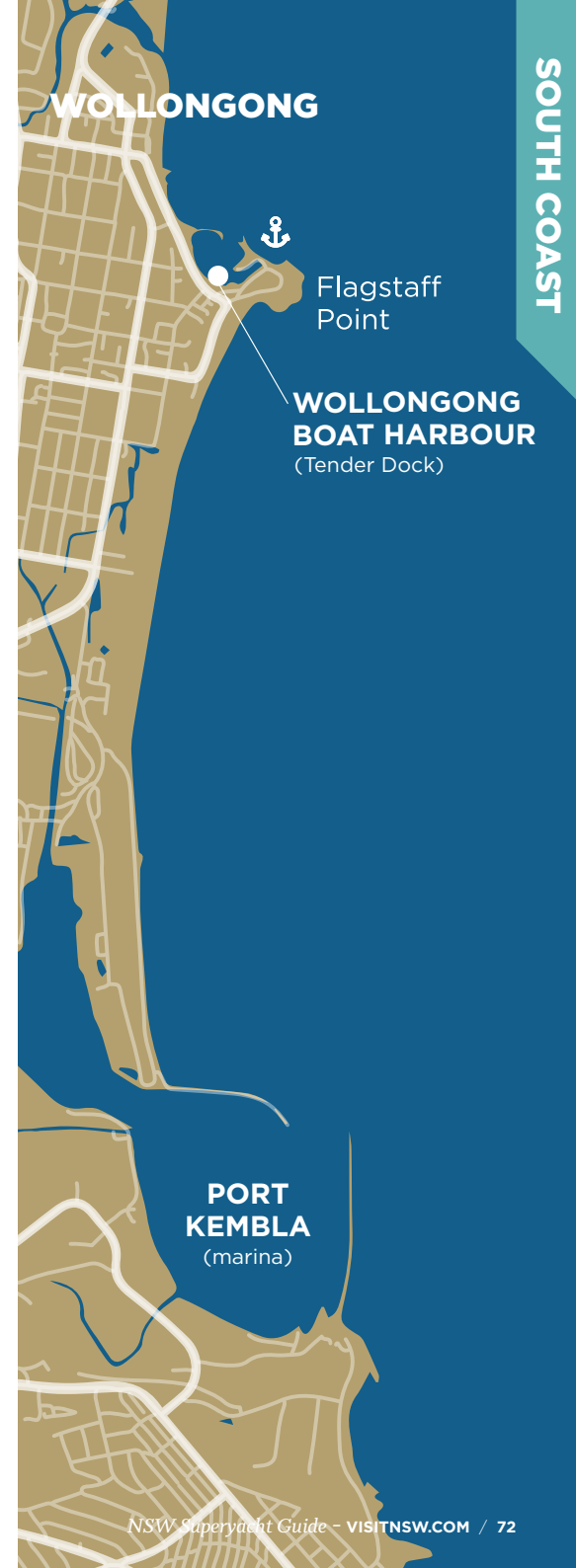
Channel 16 on VHF

Call Sign: Marine Rescue Shellharbour

+61 2 4296 2640

In the case of an emergency, call triple zero (000)

| | |
|-------------------------------------|------------------------------------------------------------------------------------------------------------------------------------------------------------------------------------------------------------------------------------------------------------------------------------------------------|
| Name | PORT KEMBLA |
| Address | Port Kembla, NSW 2505 |
| Contact | Contact via Vessel Agent |
| Email | via Vessel Agent |
| Phone | via Vessel Agent |
| Website | portauthoritynsw.com.au/port-kembla |
| Nearest Airport | Sydney Domestic and International Airport |
| Marina VHF Channel | 11 |
| Port of Entry (to Australia) | Yes |
| Pilotage Required | Yes, over 30m. Contact Port Authority of NSW |
| Approx Waterway Entry Depth | 10m <i>Depth is indicative only</i> |
| Max Mast Height | Air Draft Unlimited |
| Superyacht Berths > 24m | 3+ berths > 100m |
| Berth Type | Concrete with hardstand areas |
| Max Length | 300m |
| Approx Max Marina Depth | 12m |
| Tender/Visitors Dock | No |
| Marina Electricity | No |
| Marina Fuel | Yes, by truck or pipeline, to be booked via vessel agent |
| Pump Out Facility | Yes, to be booked via vessel agent |
| Laundry Onsite | No |
| Dredging Activity | N/A |
| Haul Out Facilities | No |
| Max Length | N/A |
| Undercover Facility | No |
| Other facilities | Port Kembla has its own Vessel Traffic Service (VTS) that must be utilised when using the Port, they utilise VHF Channel 16 & 11 or can be contacted on +61 2 4275 0197. If using Port Kembla to berth, private transport must be arranged to collect guests from the vessel, with permits required. |



WOLLONGONG

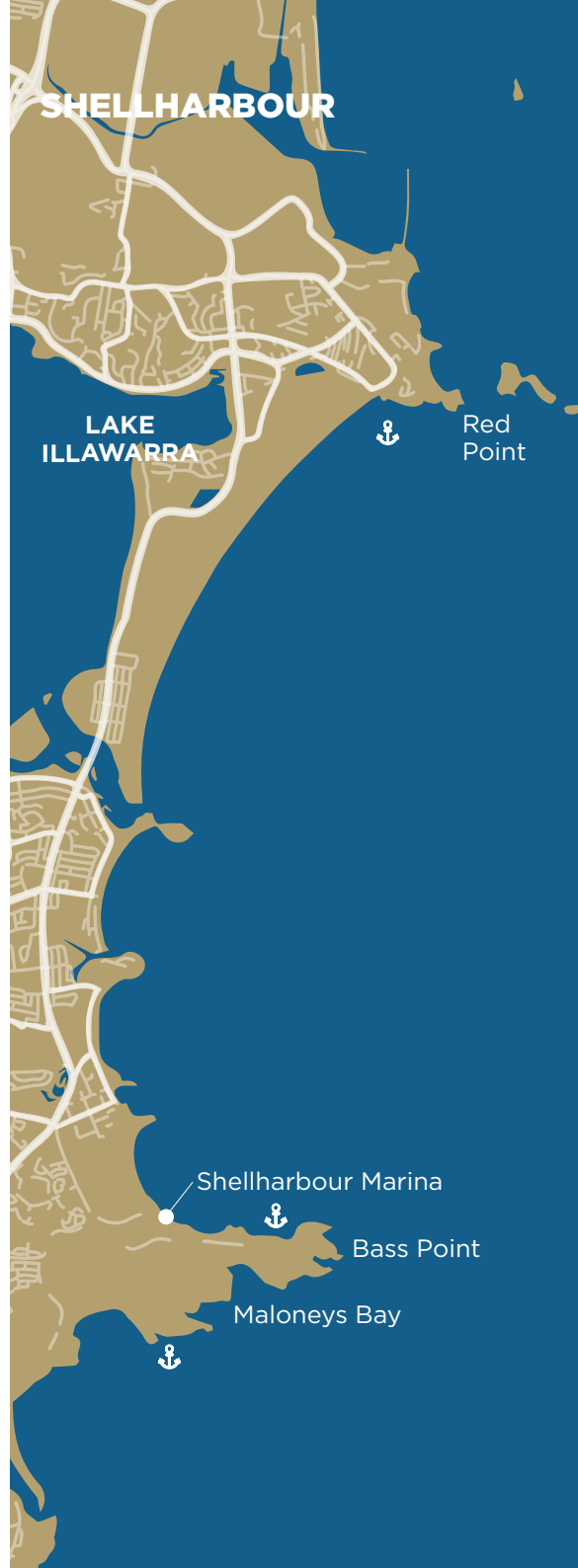
Flagstaff Point

WOLLONGONG BOAT HARBOUR (Tender Dock)

PORT KEMBLA (marina)

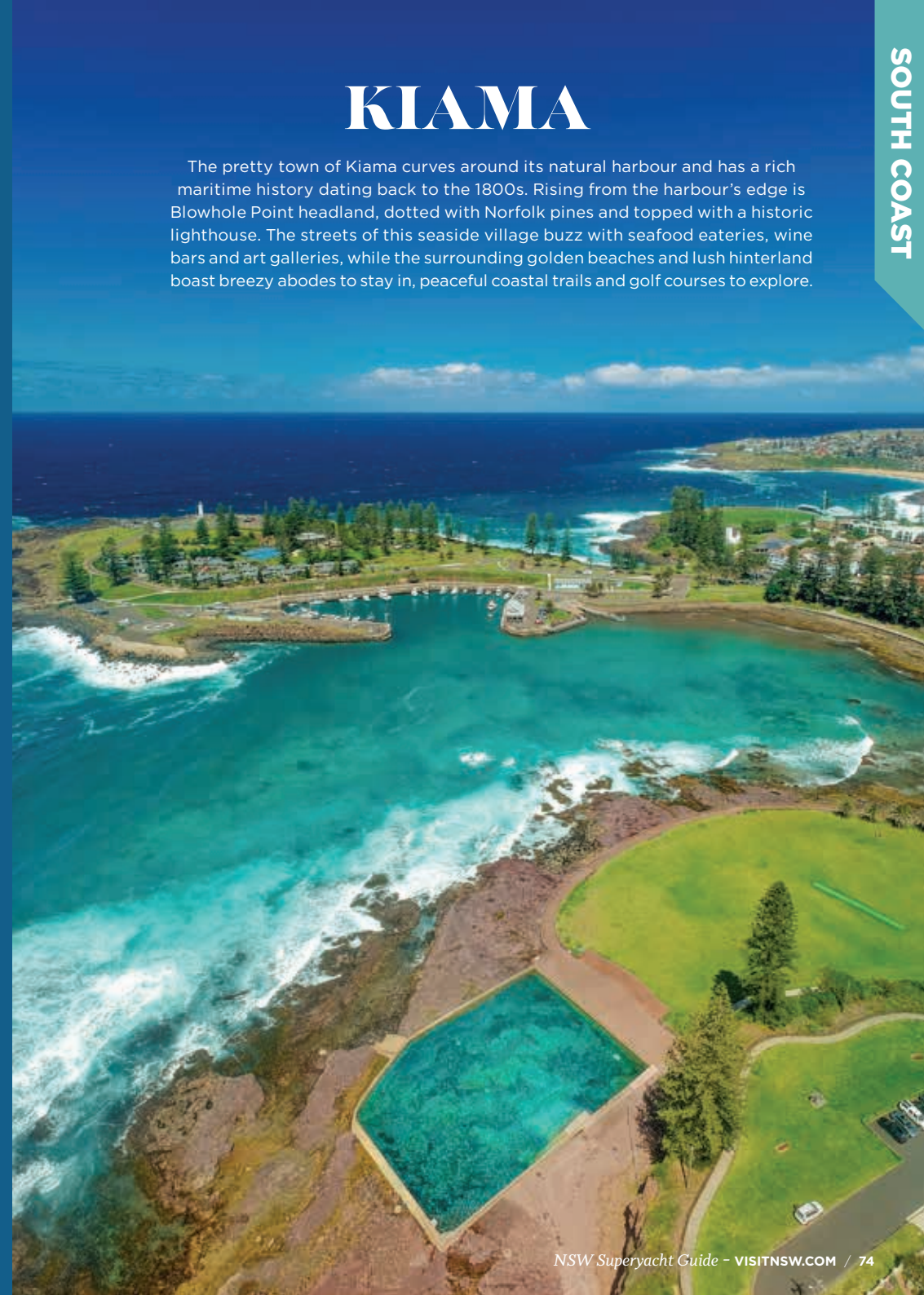
SOUTH COAST

| | |
|-------------------------------------|-------------------------------------------------------------------------------------------------------------------------------------------|
| Name | SHELLHARBOUR MARINA |
| Address | Bass Point Tourist Road Shell Cove NSW 2529 |
| Contact | Les Binkin |
| Email | les@marmongpointmarina.com.au |
| Phone | M: +61 411 443 108 |
| Website | shellharbourmarina.com |
| Nearest Airport | Sydney Domestic, International Airport & Shellharbour Airport |
| Marina VHF Channel | N/A |
| Port of Entry (to Australia) | No |
| Approx Waterway Entry Depth | 4.5m <i>Depth is indicative only</i> |
| Max Mast Height | Air Draft Unlimited |
| Superyacht Berths > 24m | 11 |
| Berth Type | Over 268 Concrete Floating Berths |
| Max Length | 35m |
| Approx Max Marina Depth | 4.5m |
| Tender/Visitors Dock | Yes, 15m no time restrictions |
| Marina Electricity | 32amp, 63amp, 125amp |
| Marina Fuel | Yes, High Flow Diesel 160lts per minute |
| Pump Out Facility | Yes |
| Laundry Onsite | Yes |
| Dredging Activity | N/A |
| Haul Out Facilities | Yes 75 tonnes, internal width 9mt, including full Marine services |
| Max Length | 35mt |
| Undercover Facility | Yes |
| Other facilities | Deep water marina precinct, including Golf Course, Tavern, 8 Restaurants and cafes, Hotel and only 60nm to Sydney Harbour. |



KIAMA

The pretty town of Kiama curves around its natural harbour and has a rich maritime history dating back to the 1800s. Rising from the harbour's edge is Blowhole Point headland, dotted with Norfolk pines and topped with a historic lighthouse. The streets of this seaside village buzz with seafood eateries, wine bars and art galleries, while the surrounding golden beaches and lush hinterland boast breezy abodes to stay in, peaceful coastal trails and golf courses to explore.



Coastal Activities



KIAMA BLOWHOLE

The largest seaside blowhole in the world sends a plume of water up to 30 metres into the air through a natural rock opening.



KIAMA COASTAL WALK

Hugging the coastline from Minnamurra River to Gerringong, the three-section Kiama Coastal Walk is an inspired wander past oceanside ancient rock formations and whale-watching platforms.

kiama.com.au/experience



MINNAMURRA HEADLAND

See where the river meets the ocean and watch the sunset through tall, swaying palms at the southern end of Killalea State Park. The elevated platform at Minnamurra is also a brilliant vantage point for whale watching.



Seaside Stays

In Kiama and nearby seaside villages, discover effortlessly chic accommodation, from architecturally appointed abodes perched oceanside to inviting coastal cottages nestled in farmland. *Dovecote* is a luxurious estate of two separate and private dwellings: The Range — ideal for couples, with an oceanside deck and

plunge pool — and The Headland, with four bedrooms, pool and fire pit. In nearby Gerringong, there are two stays with a coast-meets-country flavour: *Soul of Gerringong* with an eclectic farmhouse and cottage, and *The Pause* — a luxe Bahama-like beach house.



KIAMA ACCESS INFORMATION

On the northern side of the famous Kiama Blowhole is the picturesque Kiama Harbour, which faces north-east. Kiama Harbour Boat Ramp on the western side is the best spot to drop off guests within walking distance of the centre of town.

Tender Dock: Kiama Harbour

- Max Length: 16m LOA and 24 tonnes displacement
- Fixed jetty
- 1-hour mooring limit

Note: Kiama Harbour is surge-prone and should not be used as a safe haven from storms.

CONTACTS

Transport for NSW - Maritime
13 12 36

Port Authority of NSW
+61 2 9296 4999

Marine Rescue NSW: Shellharbour (closest)
Channel 16 on VHF
Call Sign: Marine Rescue Shellharbour
+61 2 4296 2640

In the case of an emergency, call triple zero (000)

JERVIS BAY

A haven of white sands, crystal-clear waters and abundant wildlife, Jervis Bay is an essential port of call for nature lovers travelling the south coast. Spot dolphins, whales and seals from your boat or on an underwater tour and look out for kangaroos as you wander the region's native fauna-lined national parks.

Premium Activities



DIVE JERVIS BAY

Get a closer view of Jervis Bay's underwater world on a diving tour with this full-service five-star PADI Dive Centre. Book a diving trip to explore Jervis Bay Marine Park's coral walls, caves, wrecks, sea life and shark nurseries, or book a snorkel trip to swim with whales or seals.

divejervisbay.com



JIM WILD'S OYSTER SERVICE

Taste award-winning oysters plucked right from the water at Jim Wild's oyster leases grown in the estuary of the Crookhaven and Shoalhaven Rivers, a 35-minute drive from Jervis Bay.

facebook.com/JimWildsOysterService

Luxury Accommodation



PAPERBARK CAMP

Sleep among the gumtrees and wake up to birdsong at Paperbark's luxurious tented camp. These eco-friendly, lavishly appointed tents feature fine-quality linens, premium open-air ensuites, plus all stays include full breakfasts and three course-dinners at their acclaimed on-site Gunyah restaurant.

paperbarkcamp.com.au

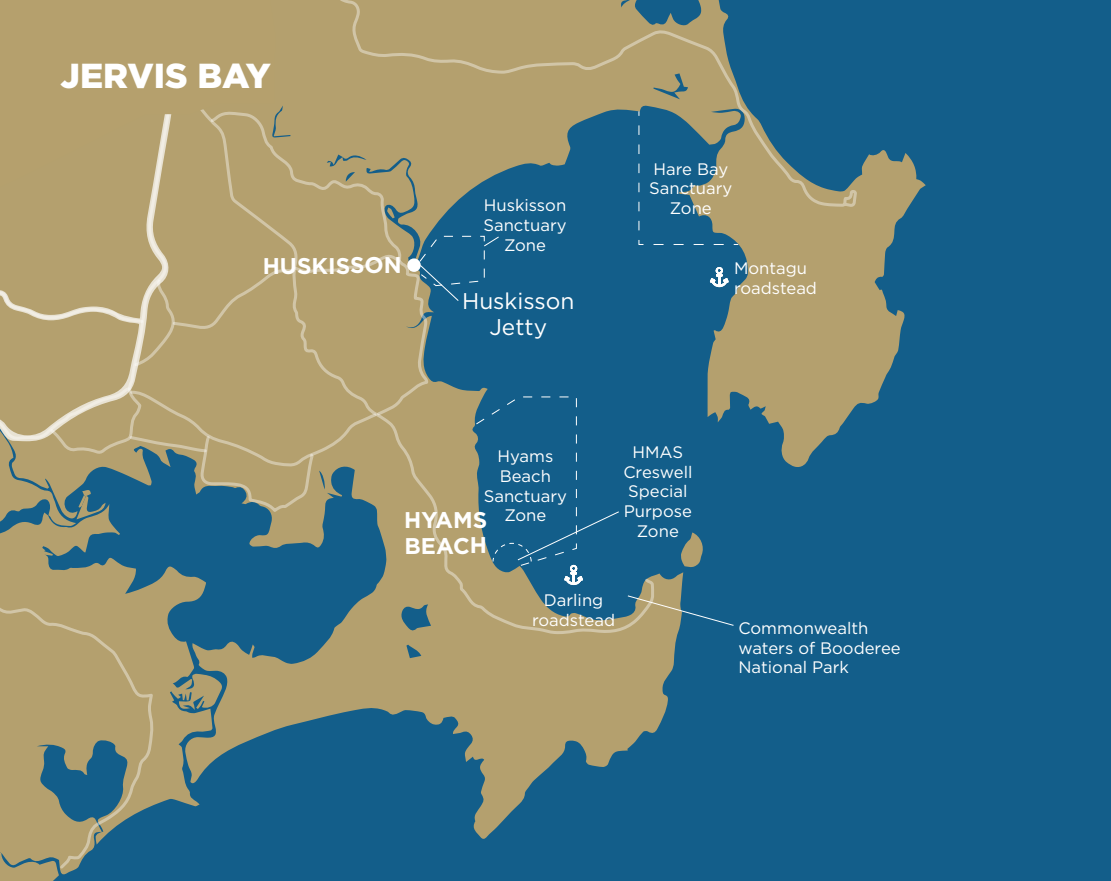


BANGALAY LUXURY VILLAS

Tucked between Mount Coolangatta and Seven Mile Beach, this premium stay in Shoalhaven Heads makes an idyllic seaside getaway. Unwind in your own luxury villa with elegant furnishings and garden or golf course views. At the restaurant, dine on a menu inspired by the Australian bush and native ingredients.

bangalayvillas.com.au

JERVIS BAY



JERVIS BAY ACCESS INFORMATION

Jervis Bay Marine Park is one of the most spectacular boating spots on the South Coast of NSW, with pristine water and famous white sands at its many surrounding beaches. Entry is between Point Perpendicular and Governor Head with plenty of deep water. As it is a marine park, there are several Sanctuary Zones the vessel must avoid and cannot anchor in — please see the above map for Sanctuary Zones and suggested anchorage points. The tender is able to drop off and pick up guests at Huskisson Wharf, which is in the heart of town and walking distance from a number of shops and restaurants.

Tender Dock: Huskisson Wharf (Jervis Bay)

- Fixed jetty
- Pick up and drop off only

JERVIS BAY MARINE PARK FURTHER INFORMATION:

The waters of Jervis Bay are located within Jervis Bay Marine Park and Booderee National Park (Commonwealth waters). Please refer to page 101 to determine whether you require a permit to operate within either park.

Information on Jervis Bay Marine Park including the Zoning Map and User Guide are available at dpi.nsw.gov.au/fishing/marine-protected-areas/marine-parks/jervis-bay-marine-park

Points to note:

- There are over a dozen Sanctuary Zones within Jervis Bay including Huskisson Sanctuary Zone, Hyams Beach Sanctuary Zone and Hare Bay Sanctuary Zone (marked on map)
- The remainder of Jervis Bay consists of Habitat Protection Zone and small areas of Special Purpose Zone
- Check user guide for regulations on fishing, anchoring and use of personal watercraft
- All of Jervis Bay is a restricted airspace, so there are rules on the use of drones and aircraft
- In order to protect sensitive habitat, anchoring over seagrass anywhere within Jervis Bay Marine Park is not permitted.

Please be aware that the HMAS Creswell Special Purpose Zone and the Commonwealth waters of Booderee National Park are located at the southern end of Jervis Bay. An active Royal Australian Navy defence facility (Beecroft Weapons Range) is located on the Beecroft Peninsula and periodic closures of the safety trace area in the waters of Jervis Bay restrict vessel access to certain areas when live firing exercises are underway, including the Montagu roadstead.

As the Navy uses Jervis Bay for training and operations, please keep well clear of naval vessels in the bay. The weapons range communicates closures via a mailing list. To subscribe please contact Range Staff on Ph: +61 2 4448 3771

Recommended anchorage locations for superyachts include (see on map):

- Montagu roadstead
- Darling roadstead
- Huskisson Sanctuary Zone Designated Anchoring Area

Vessels operating under a permit should notify the Marine Park Manager a minimum of 24 hours before arrival.
P: +61 2 4428 3000
E: jervis.bay@dpi.nsw.gov.au

Booderee National Park

For information on the Commonwealth waters of Booderee National Park, see website for details:

environment.gov.au/resource/marine-activities-marine-zoning-and-mooring-and-anchoring-brochure-booderee-national-park

Points to note:

- ‘No anchoring areas’ have been established in Booderee National Park in order to protect seagrass and other shallow water habitats from physical damage by anchoring.
- Anchoring is not permitted in Booderee National Park in water depths less than 10m at low tide, in marine Sanctuary Zones, and the Bowen Island and HMAS Creswell Special Purpose Zones to which public access is prohibited.
- Please do not anchor in these areas unless in an emergency where necessary to protect life or property.

CONTACTS

Transport for NSW - Maritime
13 12 36

Port Authority of NSW
+61 2 9296 4999

Marine Rescue NSW:
Jervis Bay
Channel 16 on VHF
Call Sign: Marine Rescue
Jervis Bay
+61 2 4441 5433

In the case of an emergency, call triple zero (000)

ULLADULLA

Famed for its bountiful seafood, acclaimed dining scene and boutique wineries, Ulladulla is an epicurean paradise. Its natural beauty is also undeniable, from swathes of white, sandy beaches to colourful reef dive sites to sparkling lakes to cultural bush walking tracks. The pretty town of Milton and shimmering Mollymook beach are just a short drive away.

Luxury Accommodation



BANNISTERS BY THE SEA

Sitting on a clifftop looking out to panoramic views of Mollymook Beach, this 4.5-star luxury retreat makes a deluxe base to explore Ulladulla. Spot dolphins from your suite's private balcony or by the ocean-side infinity pool, and don't miss the catch of the day at award-winning fine-diner Rick Stein's at Bannisters.

bannisters.com.au



BANNISTERS PAVILION

Just steps away from the pristine shores of Mollymook Beach, this chic sister hotel to Bannisters by the Sea offers 35 stylish guest rooms including two luxurious penthouse suites. Spend the day lounging at their rooftop pool, located right next to the hotel's Mediterranean-inspired bar and grill.

bannisters.com.au



Premium Activities

CUPITT'S ESTATE

This family-owned winery offers more than just a picturesque cellar door. The estate brews its own beer, makes artisan cheese, farms Black Angus beef and grows its own expansive kitchen garden, where its bounty is showcased in the award-winning Cupitt's Kitchen Restaurant.

cupitt.com.au



WINE KNOT TOURS

A wine region tucked right in-between mountains and beaches, the Shoalhaven area offers a scenic wine-tasting journey. Sit back and let the experts from Wine Knot guide you to the best vineyards, breweries and restaurants in the region on a full-day, weekend or bespoke tour.

wineknottours.com.au



ULLADULLA



BATEMANS BAY

A bustling coastal town with majestic seascapes positioned on the estuary of the Clyde River, Batemans Bay is a mecca for holidaymakers with its blend of waterside dining, beautiful beaches, river flats and family attractions. Swim at picturesque McKenzies Beach, explore the Clyde River and dine on succulent seafood.



ULLADULLA ACCESS INFORMATION

Ulladulla Harbour is situated between Jervis Bay and Batemans Bay and has a fishing harbour ideal for dropping off guests. Tender docks are available for disembarking at both on the north and south ends of the harbour.

Tender Dock: Ulladulla Harbour

- On-ramp pontoon, South Harbour, Wason Street
- Floating pontoon, North Harbour, Crescent Street
- 15 minutes max, no berthing

Anchorage:

- South of Warden Head (Northerly)
- North of Warden Head of Ulladulla Head (Southerly)

CONTACTS

Transport for NSW - Maritime
13 12 36

Port Authority of NSW
+61 2 9296 4999

Marine Rescue NSW: Ulladulla
Channel 16 on VHF
Call Sign: Marine Rescue Ulladulla
+61 2 4455 3403

In the case of an emergency,
call triple zero (000)

Premium Attractions



South Coast Seaplanes - southcoastseaplanes.com.au



REGION X

Explore the stunning region with a unique kayaking tour by Region X – choose from a glass-bottomed kayak to spot marine life, an oyster-tasting tour, a fun pizza-paddle safari, and more.

regionx.com.au



BATEMANS BAY DIVE ADVENTURES

Discover the beauty beneath the water with Batemans Bay Dive Adventures, offering courses and off-boat dives at various locations such as Bawley Point, Bubble Cave Reef and Dragon Rock Shark Gutter.

bbdive.com.au



VIP PRIVATE TOURS

This bespoke tour company offers port transfers and fascinating journeys around the beautiful South Coast. See places only the locals know with an experienced guide and driver in the comfort of a private premium vehicle.

viptours.net.au



WILLINGA PARK, BAWLEY POINT

This world-class equestrian centre in Bawley Point has extensive equine training facilities and hosts events throughout the year, such as Dressage By The Sea. The 41-hectare property boasts a fine-dining restaurant, three arenas, sculpture garden and more.

willingapark.com.au

Dining By The Water

Enjoy waterfront dining and fresh local produce at *JJ's at the Marina*. To taste the famous Clyde River oysters, head to *The Oyster Shed on Wray St*.

You'll find classic and quality fish and chips at *Innes Boatshed* and for a French-style fine dining experience with water views visit *The River* in nearby Moruya.

BATEMANS BAY ACCESS INFORMATION

Batemans Bay is the entrance to the Clyde River facing south-east and is part of the Batemans Marine Park. When entering Batemans Bay take caution navigating between Black Rock and the Tollgate Islands. Further in the entrance, Snapper Island sits to the southern side. Batemans Bay Marina is the best point of access for vessel berthing and tender, otherwise other tender docks are available closer to the bridge in town.

Berthing Available: Batemans Bay Marina

- Max Length: 33m
- Pilotage: No
- Fuel: Yes
- Power: Yes
- Tender dock also available

BATEMANS MARINE PARK FURTHER INFORMATION:

Batemans Bay is located within Batemans Marine Park. Please refer to page 101 to determine whether you require a permit to operate within the marine park.

Information on Batemans Marine Park including the Zoning Map and User Guide are available at

dpi.nsw.gov.au/fishing/marine-protected-areas/marine-parks/batemans-marine-park

Points to note:

- There are two Sanctuary Zones to be aware of in Batemans Bay: Tollgate Islands Sanctuary Zone and North Head Sanctuary Zone (marked on map).
- The rest of Batemans Bay is Habitat Protection Zone with an area of Special Purpose Zone to provide for foreshore and maritime facilities and infrastructure in Batemans Bay.
- Check user guide for regulations on fishing, anchoring and use of personal watercraft.

- Landing on any of the islands in Batemans Marine Park is not permitted unless on a guided trip to Montague Island.

Recommended anchorage locations for superyachts include (see on map):

1. Sunshine Bay Anchorage – also used by visiting cruise ships. Suitable for larger vessels seeking a southerly lee.
2. Corrigans Beach - Snapper Island – courtesy moorings available to suitable vessels up to 20t displacement for up to 24 hours. Suitable ground for anchoring exists to the north-west of island.
3. Maloneys Beach - Chain Bay – north easterly lee anchorage

Vessels operating under a permit should notify the Marine Park Manager a minimum of 24 hours before arrival.
P: +61 2 4476 0800
E: batemans@dpi.nsw.gov.au

CONTACTS

Transport for NSW - Maritime
13 12 36

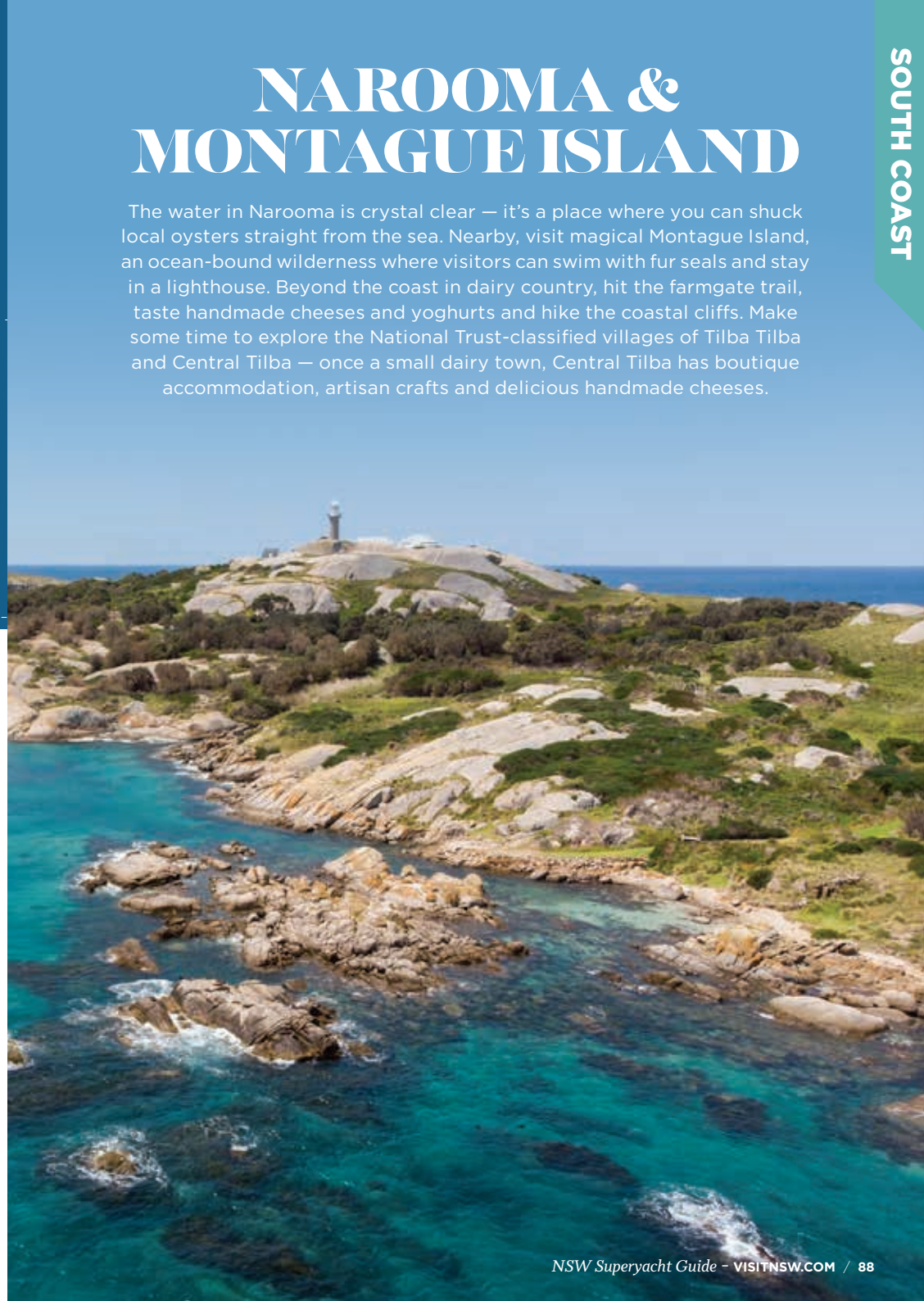
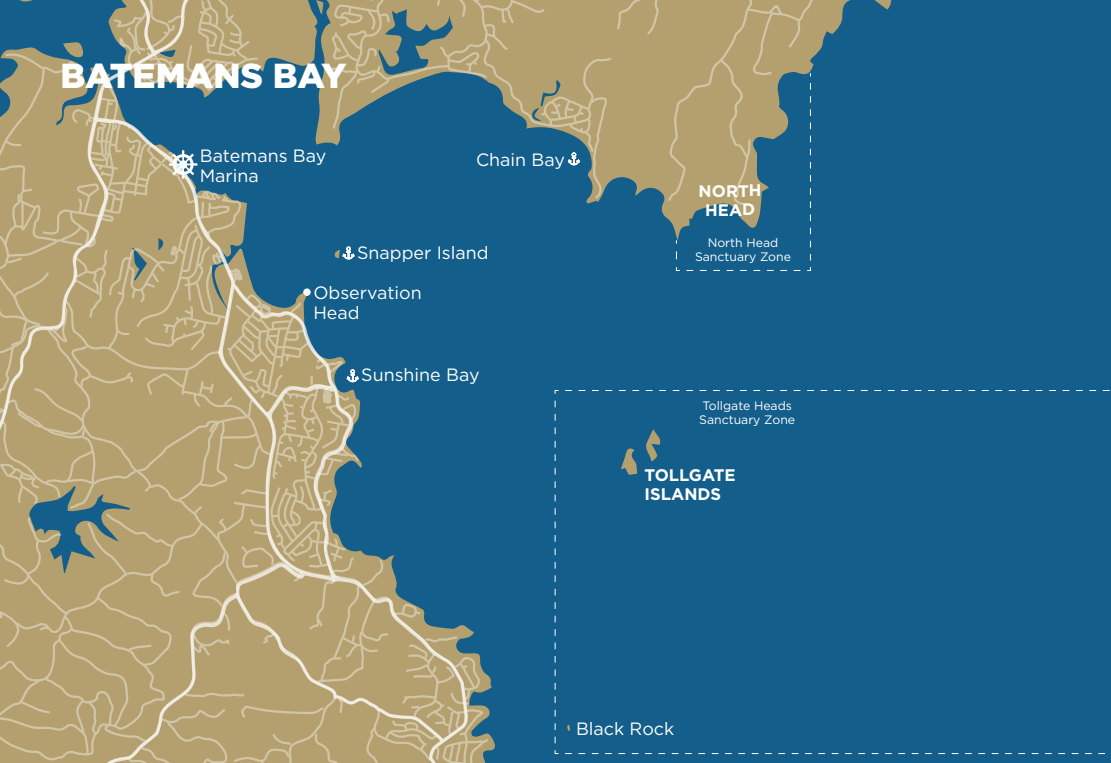
Port Authority of NSW
+61 2 9296 4999

**Marine Rescue NSW:
Batemans Bay**
Channel 16 on VHF
Call Sign: Marine Rescue
Batemans Bay
+61 2 4472 3060

In the case of an emergency,
call triple zero (000)

NAROOMA & MONTAGUE ISLAND

The water in Narooma is crystal clear — it's a place where you can shuck local oysters straight from the sea. Nearby, visit magical Montague Island, an ocean-bound wilderness where visitors can swim with fur seals and stay in a lighthouse. Beyond the coast in dairy country, hit the farmgate trail, taste handmade cheeses and yoghurts and hike the coastal cliffs. Make some time to explore the National Trust-classified villages of Tilba Tilba and Central Tilba — once a small dairy town, Central Tilba has boutique accommodation, artisan crafts and delicious handmade cheeses.



BATEMANS BAY MARINA

| | | | |
|-------------------------------------|---------------------------------------------------------------------------------------|--------------------------------|----------------------------------------------------------------------------------------------|
| Address | 27 Beach Road Batemans Bay NSW 2536 | Berths > 24m | 2 x 35m |
| Contact | Daimon Martin | Berth Type | Floating pontoon |
| Email | info@ batemansbaymarina. com.au | Max Length | 35m |
| Phone | M: +61 448 094 285 | Approx Max Marina Depth | 5m |
| Website | batemansbaymarina.com.au | Tender/Visitors Dock | Yes, max length 18m |
| Nearest Airport | Moruya (35-mins drive) - Domestic Canberra Airport (90-mins drive) - International | Marina Electricity | 240 15 amp and 3 phase |
| Marina VHF Channel | N/A | Marina Fuel | Premium unleaded and Diesel |
| Port of Entry (to Australia) | No | Pump Out Facility | Yes |
| Approx Waterway Entry Depth | 2m <i>Depth is indicative only</i> | Laundry Onsite | Yes |
| Max Mast Height | Air Draft Unlimited | Haul Out Facilities | Yes, 18 tonnes |
| | | Max Length | 14.5m |
| | | Undercover Facility | No |
| | | Other facilities | Café and fine dining, WiFi, CCTV, security access, laundry, vessel service centre, chandlery |



SOUTHBOUND ESCAPES

See the sights of Narooma on two wheels with a leisurely e-bike tour by Southbound Escapes. Choose from an Aboriginal storytelling tour, the Dalmeny Coastal Trail or a unique beach yoga session, all travelling on speedy electric bikes. southboundescapes.com



NAROOMA GOLF COURSE

Tee off at the 18-hole Narooma Golf Course with its clifftop setting and spectacular views of the coastline and Montague Island. There's an on-site restaurant serving local seafood with a side of those magnificent views. naroomagolf.com.au



NGARAN NGARAN CULTURE AWARENESS

Ngaran Ngaran Culture Awareness offers two-night immersive Aboriginal cultural experiences on Yuin country on the South Coast of NSW. The Yuin Retreat includes boutique accommodation, guided full-day on-country immersion, dining and a wellness session. ngaranaboriginalculture.com



BODALLA DAIRY SHED

Visit the quaint village of Bodalla, famed for its dairy and cheese production dating back to the 1860s. At the Bodalla Dairy Shed, taste the range of uniquely native-flavoured cheeses. bodalladairy.com.au



MIMOSA WINES

Located on an idyllic 80-hectare estate, Mimosa Wines is a family-run restaurant and vineyard tucked between the mountains and the sea. The hatted restaurant is the perfect venue for a long lunch, with an ever-changing seasonal menu of local seafood and fresh garden produce presented in innovative ways. mimosawines.com.au

Seaside and Seasonal

While oysters are the star in Narooma — try a freshly shucked native Angasi oyster or classic Sydney rock oyster — the vibrant culinary scene boasts local farmland feta, foraged native ingredients, local beef, lamb, goat, sourdough bread and handmade wine. At *The Oyster Farmers Daughter* oyster bar, sit in the

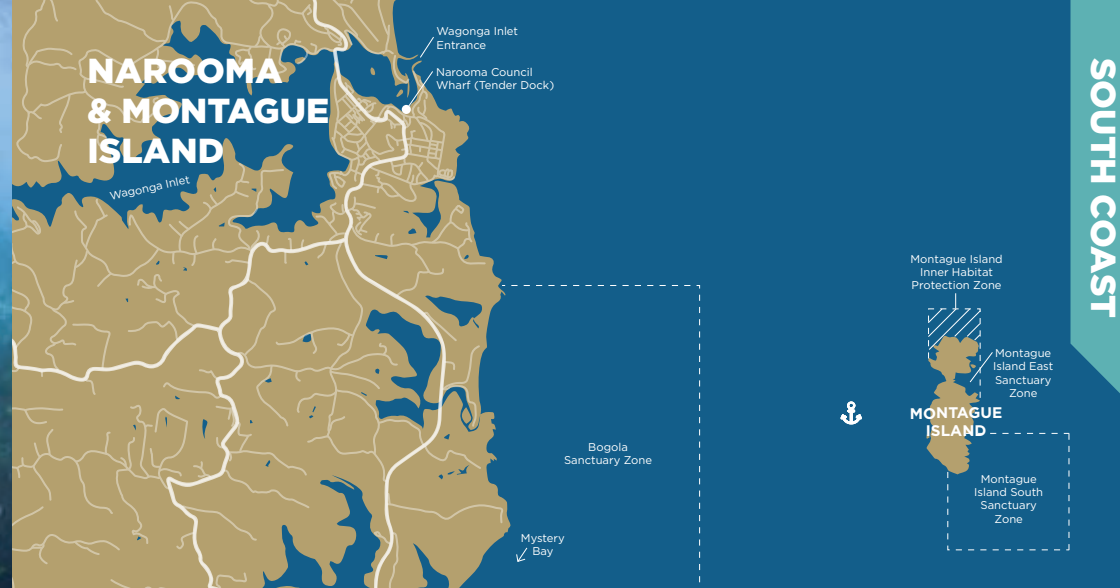
sunshine snacking on succulent king prawns or Coxon oysters with pickled cucumber and mint. Dine at *The Whale Inn*, with former pro surfer and South Coast native Matthew Hoar in the kitchen — expect local meats and seafood with flavours plucked from bush, beach and his kitchen garden.



Unique Stays

Not far from Narooma is one of the original tiny holiday homes in NSW, *Tilba Lake Camp*, offering a variety of accommodation including bell tents and two luxurious pods with sweeping views. On Montague Island, the granite lighthouse

tower and keeper's quarters signify more than 125 years of lightkeeping, and visitors to the island can immerse themselves in the fascinating history with an overnight stay.



Montague Island

Just 9 kilometres off the coast of Narooma, Montague Island is a short boat trip across turquoise waters. The nature reserve offers a pristine grassy island, dotted with boulders and topped with an historic lighthouse. Visitors can stay overnight in the heritage Lightkeeper's Cottage, snorkel or dive with fur seals or be delighted by the colony of little penguins. The ocean-bound wilderness

is pristine and teeming with wildlife: look out for peregrine falcons, crested terns and silver gulls. Montague Island offers diverse and fascinating tours from history trails to wildlife encounters and cultural tours. Note: Access to Montague Island is only available for guided tour visitors or visitors with an overnight accommodation booking.



NAROOMA ACCESS INFORMATION

Entry into Narooma is via Wagonga Inlet. There is nowhere to anchor a superyacht within the Wagonga Inlet, therefore this location should not be used to shelter from weather. Access is only with the tender.

Tender Dock: Narooma Council Wharf

- Fixed jetty
- Public section is on the south-east end

Narooma and Montague Island are also located within Batemans Marine Park. Please refer to page 101 to determine whether you require a permit to operate within the marine park.

Information on Batemans Marine Park including the Zoning Map and User Guide are available at

dpi.nsw.gov.au/fishing/marine-protected-areas/marine-parks/batemans-marine-park

Points to Note:

- There are no protected anchorages for large vessels in the immediate vicinity of Montague Island
- Vessel approach distance regulations apply to all marine mammals in NSW, including at the Montague Island seal colony. Visitors should familiarise themselves with the rules.
- The south-eastern end of the Island

is a Sanctuary Zone where anchoring is not permitted.

- The eastern bay of the island is a Sanctuary Zone where anchoring is not permitted.
- The closest suitable anchorage providing protection from southerly winds is Bermagui, approximately 11.8 nm to the south.

Vessels operating under a permit should notify the Marine Park Manager a minimum of 24 hours before arrival.
P: +61 2 4476 0800
E: batemans@dpi.nsw.gov.au

CONTACTS

Transport for NSW - Maritime
13 12 36

Port Authority of NSW
+61 2 9296 4999

Marine Rescue NSW - Narooma
Channel 16 on VHF
Call Sign: Marine Rescue Narooma
+61 2 4476 1443

In the case of an emergency, call triple zero (000)

EDEN

As the southernmost port on the Sapphire Coast, Eden offers rugged natural wilderness away from the crowds. It's rich in maritime history and Eden's picturesque harbour, Twofold Bay, is the third-deepest natural harbour in the Southern Hemisphere. This region is one of the top whale-watching spots in Australia too — cruise the coast to spot migrating whales in spring and visit the Eden Killer Whale Museum. On land, explore the native flora and fauna in historic national parkland and at panoramic lookouts.



Premium Activities



SAPPHIRE COASTAL ADVENTURES

From two-hour boat trips to see bottlenose dolphins, Australian fur seals and birdlife to fishing charters and whale watching tours, explore the Sapphire Coast with passionate local guides.

merimbulamarina.com



KIAH WILDERNESS TOURS

Discover Eden's natural wonders at your own pace as you paddle by kayak through peaceful eucalypt-lined estuaries and inlets. With bespoke tours and all equipment and snacks included, this is the ultimate way to explore the Kiah River.

kiahwildernesstours.com.au



EDEN KILLER WHALE MUSEUM

Immerse yourself in Eden's rich whaling heritage by visiting the Eden Killer Whale Museum, home to one of the only orca skeletons in the world, Old Tom, or take a guided tour at historic Davidson Whaling Station.

killerwhalemuseum.com.au



NORTH OF EDEN GIN DISTILLERY

Nestled in the hills of the Bega Valley, this farm-turned-distillery offers locally made gins flavoured with native Australian botanicals. Visit the cellar door for a tasting with the owners, or join the Gin School to spend an afternoon creating your very own bottle using your preferred ingredients.

northofeden.com.au



SAPPHIRE COAST GUIDING CO.

From dense forests to pristine beaches and estuaries, journey through the hidden trails that snake along the region's clifftops on a half-day, full-day and multi-day guided walk. This sustainably minded company also offers tours by kayak or exploring the Sapphire Coast by e-bike.

sapphirecoastguidingco.com.au

Luxury Accommodation



CURRAJONG RETREAT

Experience a romantic night under the stars in your own luxury safari tent overlooking the Towamba River and surrounding valley. This glamping tent features a spacious queen bed, intimate lounge area, fully equipped kitchenette and private ensuite with waterfall shower.

currajongretreat.com



PORT OF EDEN

| | | | |
|-------------------------------------|------------------------------------------------------------------------------------------------|--------------------------------|----------------------------------------------------------------|
| Address | Weecoon Street Eden NSW 2551 | Berth Type | Concrete deck on pylons, SCN fenders at 10m intervals |
| Contact | Eden Harbour Master | Max Length | 325m |
| Email | edenpilots@portauthoritynsw.com.au | Approx Max Marina Depth | 9,5m |
| Phone | P: +61 2 6496 1719 | Tender/Visitors Dock | Yes, max length 10m, drop off and pick up only |
| Website | portauthoritynsw.com.au/port-of-eden | Marina Electricity | No |
| Nearest Airport | Merimbula (20-min drive) - Domestic | Marina Fuel | Eden Ice - Diesel via truck +61 2 6496 2006 or +61 427 898 901 |
| Marina VHF Channel | 16, 08 | Pump Out Facility | No |
| Port of Entry (to Australia) | Yes | Laundry Onsite | No |
| Pilotage Required | Yes, over 30m. Contact Port Authority of NSW | Dredging Activity | N/A |
| Approx Waterway Entry Depth | 10m <i>Depth is indicative only</i> | Haul Out Facilities | Yes, 150 tonnes |
| Max Mast Height | Air Draft Unlimited | Max Length | 25m |
| Berths > 24m | 2 berths 100+m | Undercover Facility | No |
| | | Other facilities | Cruise Ship Wharf available for superyacht use. |



EDEN ACCESS INFORMATION

Twofold Bay is the third deepest natural harbour in the Southern Hemisphere. It is the perfect spot to shelter from any weather when travelling up the South Coast of NSW.

Berthing Available: Port of Eden

- Max Length: 325m LOA
- Tender drop off/pick up facilities
- Pilotage: Yes, vessels over 30m, unless exempt
- Fuel: Yes
- Power: No
- See page 103 for Port of Eden further details

Anchorage:

- Snug Cove (N)
- East Boyd Bay (S)
 - beware of Naval Jetty if in use

- Quarantine Bay (public boat ramp here as well)

CONTACTS

Port Authority of NSW
+61 2 6496 1719

Transport for NSW - Maritime
13 12 36

Marine Rescue NSW - Eden
Channel 16 on VHF
Call Sign: Marine Rescue Eden
+61 2 6496 2167

In the case of an emergency, call triple zero (000)

OPERATING A SUPERYACHT IN NEW SOUTH WALES

| | |
|---------------------------------------------------------------|-----------------------------------------------------------------------------------------------------------------------------------------------------------------------------------------------------------------------------------------------------------------------------------------------------------------------------------------------------------------------------------------------------------------------------------------------------------------------------------------------------------------------------------------|
| <p>ENTERING AUSTRALIA</p> | <p>Australia has stringent rules, regulations and procedures for the arrival and ongoing operation of superyachts while in Australian waters.</p> <p>Superyachts can elect to arrive in Australia at either appointed or non-appointed ports of entry. Refer to the Superyacht Australia website for specific entry details.</p> <p>superyacht-australia.com/entering-australia</p> |
| <p>INTRODUCTION</p> | <p>Below is an introduction outlining key information that is specific to NSW.</p> |
| <p>NEW SOUTH WALES APPOINTED PORTS OF ENTRY</p> | <p>NSW has seven appointed Ports of Entry for clearance procedures.</p> <p>abf.gov.au/entering-and-leaving-australia/entering-and-leaving-by-sea/ports-of-entry</p> <ul style="list-style-type: none"> • Coffs Harbour • Eden • Lord Howe • Newcastle • Norfolk Island • Port Kembla • Sydney |
| <p>PORT AUTHORITY OF NSW AND PILOTAGE REQUIREMENTS</p> | <p>All vessels over 45.72m are required to notify either Port Authority of NSW or Transport for NSW of their intent to visit one of the Minor Ports in NSW.</p> <p>Port Authority of NSW requires compulsory pilotage for all vessels over 30m at the following pilotage ports: Sydney Harbour, Botany Bay, Newcastle, Yamba, Port Kembla, and Eden.</p> <p>Visit Port Authority of NSW website for details on pilotage at each of the different ports.</p> <p>portauthoritynsw.com.au</p> |
| <p>WEATHER AND TIDES FOR NEW SOUTH WALES</p> | <p>NSW coastal areas have a Mediterranean-style climate all year round with more than 340 sunny days per year. Summers are warm to hot and winters are mild, with rainfall spread fairly evenly throughout the year.</p> <p>Summer temperatures average 26C in the day with lows of 19C overnight.</p> <p>Winter temperatures average 16C during the day with lows of 7C overnight.</p> <p>Average water temperatures range from 23C in the summer to 18C in the winter.</p> |

SEASONS:

Summer: December to February

Hottest months of the year with some humidity and higher rainfall and thunderstorms at times

Autumn: March to May

Remaining warm with cooler evenings with less humidity and rain

Winter: June to August

Generally dry and mild, low humidity, cooler at night

Spring: September to November

Warm sunny days with some cool sea breezes

PREVAILING WINDS:

Summer: North Easterlies

Winter: South Westerlies

Bureau of Meteorology

bom.gov.au

Willy Weather

willyweather.com.au

Tides

rms.nsw.gov.au/maritime/using-waterways/weather-tides/tide-tables.html
tide-forecast.com

PROTECTING THE MARINE ENVIRONMENT

Australia implements a range of standards and regulations to protect the marine environment from pollution. These regulations ensure Australia meets its international obligations. Visiting vessels to Australia must comply with these regulations and report marine pollution incidents.

For more details or to report an incident, please visit the Australian Maritime Safety Authority using the link below.

amsa.gov.au/marine-environment

For additional information specifically on NSW environmental management policies, including oil and chemical spills, please visit Transport for NSW - Maritime

rms.nsw.gov.au/maritime/environment/index.html

Major Yacht Services Australia

majoryachtservices.com.au

Geoff Majer

geoff@mysaust.com

LOCAL MARINE AGENTS

Australian Superyacht Services

superyachts.com.au

Richard Morris

richard@australiansuperyachts.com.au



USING NSW WATERWAYS

Transport for NSW is the safety regulator for shipping, commercial vessel and recreational vessel operations on NSW state waters.

It is recommended that superyachts notify Transport for NSW of their visit and seek information on the local waterway to enhance their safety and overall experience.

Some superyachts visit waterways and areas along the NSW coastline that are considered Minor Ports. Approval from Transport for NSW or the Port Authority of NSW may be required to ensure the safety of all waterway users, as well as protecting the environment.

Minor Ports in NSW include:

- Port of Disaster Bay
- Port of Merimbula Bay
- Port of Montague Island
- Port of Batemans Bay
- Port of Jervis Bay
- Port of Kiama
- Port of Bass Point
- Port of Broken Bay
- Port of Port Stephens
- Port of Broughton Island
- Port of Port Macquarie
- Port of Trial Bay
- Port of Coffs Harbour
- Port of Lord Howe Island

For more information on using NSW waterways including Minor Port visits, Marine Notices and closures, crossing coastal bars and webcams or to view local facilities, visit: rms.nsw.gov.au/maritime/using-waterways/index.html
Alternatively, call 13 12 36 (Option 2).

Sydney Harbour Superyacht Guidelines

rms.nsw.gov.au/maritime/using-waterways/sydney-harbour-superyacht-guidelines.html

List of Aquatic Events being staged in local areas

rms.nsw.gov.au/maritime/using-waterways/aquatic-events/index.html

Whale and dolphin watching in NSW

rms.nsw.gov.au/maritime/using-waterways/environment/whales-dolphins.html

| | |
|------------------------------------------------|----------------------------------------------------------------------------------------------------------------------------------------------------------------------------------------------------------------------------------------------------------------------------------------------------------------------------------------------------------------------------------------------------------------------------------------------------------------------------------------------------------------------------------------------------------------------------------------------------------------------------------|
| <p>SAFETY</p> | <p>Please ensure the boating safety information including rules and regulations have been read thoroughly before departing for your destination. rms.nsw.gov.au/maritime/safety-rules/index.html</p> |
| <p>NOTICES TO MARINERS</p> | <p>For updates on navigational charts, refer to the latest Notices to Mariners providing information on current activities in the listed areas e.g. pile driving operations or maintenance on navigational lights. Other notices to mariners will cover maritime events such as firework displays and whale migration season. rms.nsw.gov.au/maritime/using-waterways/restrictions-closures/marine-notices/index.html</p> |
| <p>BOATING MAPS FOR NEW SOUTH WALES</p> | <p>Boating maps are a vital tool for negotiating NSW waterways and they include handy hints for safe boating. rms.nsw.gov.au/maritime/using-waterways/maps/index.html</p> |
| <p>EMERGENCY CONTACTS</p> | <p>For all emergencies in Australia where a life is in danger: CALL 000 FOR POLICE, FIRE OR AMBULANCE For any boating emergencies, call Marine Rescue NSW CALL TRIPLE ZERO (000) OR 02 9450 2469 CHANNEL 16 ON VHF Marine Rescue NSW also offer a Log In / Log Off service.</p> |
| <p>USEFUL LINKS</p> | <p>Immigration: Australian Border Force abf.gov.au/entering-and-leaving-australia/entering-and-leaving-by-sea Biosecurity: Department of Agriculture agriculture.gov.au/biosecurity/avm/vessels Transport for NSW - Maritime rms.nsw.gov.au/maritime/index.html Port Authority of NSW portauthoritynsw.com.au</p> |

There are six Marine Parks in NSW, collectively covering approximately one third of NSW tidal waters. These are areas of outstanding natural beauty and include the waters around World Heritage-listed Lord Howe Island. They are managed to conserve the biological diversity and to maintain the integrity and function of ecosystems within the State's marine bioregions.

The six NSW Marine Parks (North to South) are:

- Cape Byron Marine Park
- Solitary Islands Marine Park
- Lord Howe Island Marine Park
- Port Stephens-Great Lakes Marine Park
- Jervis Bay Marine Park
- Batemans Marine Park

Detailed information on these marine parks is available at: dpi.nsw.gov.au/fishing/marine-protected-areas/marine-parks

Does your superyacht require a permit?

Pre-planning your visit is essential and whether your superyacht will require a permit to visit a marine park is determined by whether you are a commercial or recreational vessel. If you are providing transport, accommodation or services for tourists, guests or other people who have paid for passage on — or the charter of — the vessel, then you are undertaking a commercial activity and require a permit to operate in NSW marine parks. Similarly, superyachts staffed by professional crew are also undertaking a commercial activity and will require a permit.

Moorings and anchoring

Anchoring is allowed in NSW marine parks. Public courtesy moorings are also available but are generally limited to vessels up to 20t displacement for up to 24 hours. More information on the locations of public courtesy moorings is available at: rms.nsw.gov.au/maritime/moorings/mooring-types.html

There are many sensitive marine and estuarine habitats in marine parks including hard and soft coral communities, sponge communities and seagrass meadows. These habitats are easily damaged through anchoring, and by anchored vessels swinging on their chains. Consequently, a range of restrictions apply to anchoring in marine parks. In general terms, vessels must not be anchored in a sanctuary zone of a marine park unless in an area, or at a mooring, designated for that purpose.

Ballast water management

NSW marine parks are free of many of the marine pest organisms found in other jurisdictions. Ballast water is a known translocation source for many types of marine pests. Vessels must not discharge ballast water that has been drawn from waters outside a marine park, while they are within a marine park.

Personal watercraft and motorised equipment

The use, mooring and anchoring of vessels, and motorised equipment such as a personal watercraft is permitted in NSW marine parks, but only in accordance with the management rules for the individual marine park. There are restrictions on the use of personal watercraft in several marine parks and visitors should familiarise themselves with the relevant management rules. Restrictions also apply on the use of seaplanes, hovercraft and airboats in some marine parks.

How to apply for a marine park permit:

Visiting superyachts have two options to obtain a marine park permit:

1. Vessels visiting from international or interstate jurisdictions are advised to utilise a permit obtained by a local superyacht agent.
2. Vessels planning on being based in or spending extended periods of time in NSW waters and cruising along the coastline can apply for a vessel specific permit.

Application forms are available online at: [NSW Marine Parks Permit Application Form](#)

Points to note include:

- A single marine park permit can cover visits to multiple marine parks, so multiple applications are not necessary
- Permits should be applied for a minimum of 6 weeks prior to the first planned date of arrival to provide time for the assessment and authorisation processes
- Specific details on planned visitation dates are not required, rather a general outline of activities to be undertaken
- Permits are typically issued for 12 months with subsequent renewals for periods of 3 years
- Permits may require the vessel to provide prior notice of their intended visit to a marine park. This can typically be done by phone call or email 24 hours in advance.



Montague Island

Superyacht visits to some areas may also require approval from Transport for NSW - see page 99 for details.

NSW marine park zoning

NSW marine parks are multiple-use parks with comprehensive zoning schemes designed to protect natural values and sensitive areas while providing for recreational and commercial uses, scientific research and education, public appreciation and enjoyment, and Aboriginal cultural uses. Levels of protection increase from General Use Zone, Habitat Protection Zone up to Sanctuary Zone which provides the highest level of protection to plants, animals and habitats. Special Purpose Zones are also used to provide for specific activities in some marine parks. Marine park users should become familiar with the Zoning Maps and User Guides for the marine park they are visiting. Find more information at dpi.nsw.gov.au/fishing/marine-protected-areas/marine-parks

Recreational fishing

No fishing or collecting of any species of plant or animal is permitted within a Sanctuary Zone, and park specific management rules also apply to certain recreational fishing activities in a Habitat Protection Zone.

Visitors should familiarise themselves with the management rules related to recreational fishing in each marine park they visit. In general terms, the only activities permitted in a Sanctuary Zone are those that do not involve the harming or taking of any plants or animals. Fish or fishing gear cannot be cleaned in a Sanctuary Zone and all fishing gear must be stowed. Vessels moored or anchored in a Sanctuary Zone must have all fishing lines un-rigged.

NSW PORTS OF ENTRY

Option A: If first port of clearance in Australia

1. Contact Australian Border Force (ABF) and give 96 hours' notice by either sending an email to yachtreport@homeaffairs.gov.au or phoning +61 2 6246 1325
2. Contact ABF contact at specific port
3. Contact Harbour Master/Local Agent to arrange berthing, pilotage, fuel, anything additional

Option B: If vessel already cleared into Australia

1. Contact the Harbour Master/Local Agent to berthage, pilotage, fuel, anything additional

| | |
|---------------------------------|--------------------------------------------------------------------------------------------------------------------------------------------------------------------------------------------------------------------------------|
| PORT | PORT OF EDEN |
| Max LOA | 300+m |
| ABF Contact | Telephone Department of Home Affairs on +61 2 6496 8000 Telephone Department of Agriculture (Managed through Port Kembla) |
| Harbour Master Contact | edenpilots@portauthoritynsw.com.au +61 2 6496 1719 |
| Vessel Bookings VTS Team | nc_vtic@portauthoritynsw.com.au |
| Services Available | Fuel: Yes, arranged by vessel from Eden Ice Supplies Power: Yes 3 phase 32AMP or single phase 240V 15AMP Pump Out: Yes can be arranged via suction truck for grey/oily water Quarantine Waste Disposal: No facilities |
| PORT | PORT KEMBLA |
| Max LOA | 300+m |
| ABF Contact | Telephone Department of Home Affairs on +61 2 4222 3900 (business hours) or +61 2 4222 3950 (after hours) Telephone Department of Agriculture on +61 2 4274 4791 (business hours) or +61 409 609 786 (after hours) |
| Harbour Master Contact | pk_enquiries@portauthoritynsw.com.au +61 2 4275 0100 |
| Vessel Bookings VTS Team | nc_vtic@portauthoritynsw.com.au |
| Services Available | Fuel: Yes Power: No facilities Pump Out: Yes, book through agent Quarantine Waste Disposal: Yes, book through agent |
| PORT | SYDNEY |
| Max LOA | 300+m |
| ABF Contact | Telephone Department of Home Affairs on +61 2 8339 6136 (business hours) or +61 418 215 192 (after hours) Telephone Department of Agriculture on +61 2 9693 5100 (business hours) or +61 418 642 162 (after hours) |
| Harbour Master Contact | nc_vtic@portauthoritynsw.com.au +61 2 9296 4999 *book all services through local agent not Sydney Harbour Master |
| Vessel Bookings VTS Team | nc_vtic@portauthoritynsw.com.au |
| Location | Sydney Superyacht Marina unless size restrictions do not allow (alternate location will be organised) |

| | |
|-------------------------------------|-----------------------------------------------------------------------------------------------------------------------------------------------------------------------------------------------------------------------|
| PORT | NEWCASTLE |
| Max LOA | 300+m |
| ABF Contact | Telephone Department of Home Affairs +61 2 4926 7500 (business hours) +61 439 607 595 (after hours) Telephone Department of Agriculture +61 2 4935 6700 (business hours) +61 438 440 950 (after hours) |
| Harbour Master Contact | nc_enquiries@portauthoritynsw.com.au +61 2 4985 8222 |
| Vessel Bookings VTS Team | nc_vtic@portauthoritynsw.com.au |
| Services Available (at NCYC) | Fuel: Yes Power: Yes 15 & 32 amps (3 Phase) Pump Out: Yes Quarantine Waste Disposal: Yes |

| | |
|-------------------------------------|--------------------------------------------------------------------------|
| PORT | COFFS HARBOUR (INTERNATIONAL MARINA) |
| Max LOA | 36m |
| ABF Contact | Telephone: +61 2 6656 8500 (24 hours) |
| International Marina Contact | admin.coffs@starmarinas.com.au +61 2 6651 4222 |
| Services Available | Fuel: Yes Power: No Pump Out: Yes Quarantine Waste Disposal: No |

| | |
|-------------------------------------------------|---------------------------------------------------------------------------------------------------------------------------------------------------------------------------------------------------------------------------------------------------------------------------------------------------------------------------------------------------------------------------------------------------------------------------------------------------------------------------------------------------------------------------------------------|
| PORT | LORD HOWE ISLAND |
| Max LOA | Vessels over 25m may only anchor within one of the MPA's 6 designated anchoring sites. |
| ABF Contact | Telephone: +61 2 6563 2481 (business hours) |
| Harbour Master Contact | NSW Lord Howe Island Police Officer (Ports Operation Manager) +61 2 6563 2199 |
| Mooring Bookings | lhib.nsw.gov.au |
| Special Notes regarding Lord Howe Island | No Department of Home Affairs or Department of Agriculture clearances, only to be used as tech stop. If arriving from overseas, must make next landfall at a declared port on mainland Australia, or if leaving Australia must clear out at a declared port on mainland Australia prior. No passengers can depart the vessel on the island and normal biosecurity restrictions apply. For further information, see lhib.nsw.gov.au/services/tourism/visiting-vessels |

AIRPORTS AND TRANSFERS

PRIVATE JETS AVAILABLE AT ALL AIRPORTS.

| | Phone | Email | Website | Travel time (Driving) |
|--------------------------------------------|--------------------------|------------------------------------------------------------------------------------------------|------------------------------------------------------------------------------------------------------------------------------------|---------------------------------|
| BALLINA BYRON GATEWAY AIRPORT | Domestic | | ballinabyronairport.com.au | Byron Bay - 30 mins |
| Air T&G Helicopter Services | +61 2 6681 4915 | mail@airtg.com.au | airtg.com.au | Ballina - 5 mins |
| Byron Bay Luxe Limousines | +61 429 262 524 | info@byronbayluxelimousines.com | byronbayluxelimousines.com | Yamba - 1 hr 15 mins |
| COFFS HARBOUR AIRPORT | Domestic | | coffsharbourairport.com.au | Coffs Harbour - 5 mins |
| Precision Helicopters | +61 2 6652 9988 | info@precisionhelicopters.com.au | precisionhelicopters.com.au | South West Rocks - 1 hr 10 mins |
| Red Carpet Limousine Service | +61 411 862 496 | m.c.staging@bigpond.com | rclimousines.coffs.com.au | |
| PORT MACQUARIE AIRPORT | Domestic | | portmacquarieairport.com.au/Home | Port Macquarie - 10 mins |
| Cruise in Style Limosuines | +61 423 117 231 | info@limostyle.com.au | limostyle.com.au | Forster - 1 hr 25 mins |
| Port Macquarie Helicopters | +61 487 771 200 | info@portmacquariehelicopters.com.au | portmacquariehelicopters.com.au | |
| NEWCASTLE AIRPORT | Domestic & NZ | | newcastleairport.com.au | Port Stephens - 30 mins |
| Newcastle Chauffeured Limousines | +61 477 996 690 | bookings@limolimo.com.au | limolimo.com.au | Newcastle - 25 mins |
| Aerologistics Helicopters Newcastle | +61 2 4962 5188 | newcastle@aerologistics.com.au | heliservices.com.au | |
| SYDNEY AIRPORT | Domestic & International | | sydneyairport.com.au | Northern Beaches - 1 hr |
| LUXCAR | 1300 589 227 | bookings@luxcar.com.au | luxcar.com.au | Sutherland Shire - 30 mins |
| Sydney HeliTours | +61 2 9317 3402 | bookings@sydneyhelitours.com.au | sydneyhelitours.com.au/a-b-transfers | Wollongong - 1 hr 10 mins |
| | | | | Kiama - 1 hr 30 mins |
| MORUYA AIRPORT | Domestic | | esc.nsw.gov.au/community/for-businesses/moruya-airport | Jervis Bay - 2 hrs |
| VIP Private Tours | +61 437 143 477 | Online Form | viptours.net.au/home/moruya-airport-and-port-transfers | Ulladulla - 1 hr 10 mins |
| Merit Aviation Moruya | +61 427 102 540 | Online Form | meritaviation.com.au | Batemans Bay - 30 mins |
| | | | | Narooma - 45 mins |
| CANBERRA AIRPORT | Domestic & International | | canberraairport.com.au | Batemans Bay - 2 hrs |
| Valley Limousines | +61 431 546 648 | info@valleylimo.com.au | valleylimo.com.au | |
| Helicopter Corp | +61 499 699 369 | info@helicoptercorp.com.au | helicoptercorp.com.au | |
| MERIMBULA AIRPORT | Domestic | | begavalley.nsw.gov.au | Eden - 20 mins |
| Sapphire Coast Limousines | +61 427 298 433 | sapphirecoastlimo@yahoo.com.au | sapphirecoastlimousineservice.com | |
| Merimbula Air Services | +61 2 6495 1074 | mairserv@people.net.au | mairserv.com.au/helicopters | |

MARINE SERVICES DIRECTORY

There are a number of key marine services based out of Sydney that are available across all of NSW. Please reach out to them directly and advise of your location within NSW.

| Service | Location | Name |
|------------------------------------------|----------|----------------------------|
| MARINE SERVICES ACROSS ALL OF NSW | | |
| Repair | All NSW | Onboard Engineering |
| Satellite Communications | All NSW | Acutec Systems |
| Interior | All NSW | Analu |
| Satellite Communications | All NSW | KVH/Coursemaster |
| Insurance | All NSW | Pantaenius Yacht Insurance |
| Apparel | All NSW | Quality Marine Clothing |
| Yacht Transport | All NSW | Sevenstar Yacht Transport |
| Towage/Pilot/Lines | All NSW | Svitzer Australasia |

For Marine Services on the North and South Coasts, it is recommended to first reach out to the local marina as they will be the local experts on what is available in the local area.

NORTH COAST

| | | |
|---------------|---------------|-----------------------------|
| Repair | Yamba | Yamba Welding & Engineering |
| Repair | Coffs Harbour | Harbourside Chandlery |

SOUTH COAST

| | | |
|---------------------------|--------------|---------------------------|
| Repairs | Batemans Bay | King Bros Marine |
| Towage/Pilot/Lines | Eden | Pacific Tug Australia |
| Fuel | Eden | South Coast Ice Supplies |
| Repairs | Eden | Eden Slipway Services |
| Security | Eden | Twofold Security Services |

Note: For all other marine services please go through a local NSW Agent, contact details to be found on page 98.

| Phone | Email | Website |
|-----------------|------------------------------------|----------------------------------------------------------------------------------------------------------------|
| +61 2 9540 5222 | service@onboardengineering.com.au | onboardengineering.com.au |
| +61 2 9045 9300 | j.salton@acutec.com.au | acutec.com.au |
| +61 2 8354 0662 | angela@analu.com.au | analu.com.au |
| +61 2 9417 7097 | sales@coursemaster.com | coursemaster.com |
| +61 2 9936 1670 | jmacphail@pantaenius.com | pantaenius.com.au |
| +61 2 9311 8500 | sales@qualitymarineclothing.com.au | qualitymarineclothing.com.au |
| +61 2 9693 2100 | info@sevenstar-australia.com | sevenstar-yacht-transport.com/region/pacific |
| +61 2 4275 5812 | adriana.dello.iacono@svitzer.com | svitzer.com |

| | | |
|-----------------|-----------------------------------|------------------------------------------------------------------------------|
| +61 2 6646 2421 | contactus@ywe.com.au | yambawelding.com.au |
| +61 2 6652 7770 | sales@harboursidechandlery.com.au | harboursidechandlery.com.au |

| | | |
|-----------------|------------------------------|--------------------------------------------------------------------|
| +61 412 418 482 | mick@kingbros.com.au | |
| +61 7 3383 6600 | eden@wbshipping.com.au | wbshipping.com.au |
| +61 2 6496 2006 | edenice@optusnet.com.au | |
| +61 2 6496 1711 | office@edenslipway.com.au | edenslipway.com.au |
| +61 2 6494 3232 | admin@twofoldsecurity.com.au | twofoldsecurity.com.au |

REFIT & REPAIR - SHIPYARDS IN NSW

NORTH COAST

| Business Name | HARWOOD MARINE | THALES AUSTRALIA |
|-----------------------------|----------------------------------------------------------------|------------------------------------------------------------|
| Address | 162-164 River Road East Harwood NSW 2465 | 50 Fitzroy Street Carrington NSW 2294 |
| Contact | Gio Cervella | Greg Gocher |
| Email | gio@harwoodmarine.com.au | Greg.Gocher@thalesgroup.com.au |
| Phone | +61 2 6646 4222 | +61 428 084 496 |
| Website | harwoodmarine.com.au | thalesgroup.com/en |
| Approx Waterway Entry Depth | 5m <i>Depth is indicative only</i> | 9m <i>Depth is indicative only</i> |
| Access Max Mast Height | No Restrictions | No Restrictions |
| Lifting Capacity | 2500 tonne, railway slip | 750 tonne, railway slip |
| Max Length | 85m | 50m (for slipping) 120m for Berthing |
| Approx Max Marina Depth | 5m | 7m |
| Max Air Draft | Unlimited | No Restrictions |
| Max Beam | 20m | 12m |
| Undercover Shed Facilities | No access into sheds from railway slip | 4000 sqm (transfer required) |
| Max Length | N/A | 50m (transfer from slipway) |

SYDNEY

| Business Name | SYDNEY CITY MARINE |
|-----------------------------|------------------------------------------------------------------------------------|
| Address | James Craig Road Rozelle NSW 2039 (under the western pylon on the Anzac Bridge) |
| Contact | John Hickey |
| Email | john@sydneycitymarine.com.au |
| Phone | +61 474 138 465 |
| Website | sydneycitymarine.com.au |
| Approx Waterway Entry Depth | 8m <i>Depth is indicative only</i> |
| Access Max Mast Height | 53.4m (Sydney Harbour Bridge) |
| Lifting Capacity | 800 tonne syncro |
| Max Length | 60m |
| Approx Max Marina Depth | 8m |
| Max Air Draft | 53.4m (Sydney Harbour Bridge) |
| Max Beam | 14m |
| Undercover Shed Facilities | 85000 sqm |
| Max Length | 45m |

PHOTO CREDITS: Cover) Infinity Pacific, Superyacht Australia, (P15) Hole 17, Par 3, 142m, Bonville Golf Resort, (P22) VH-DMX with Dunbogan in background, Affinity Aviation, (P25) Lord Howe Island, tom-archer.com, (P26) Lord Howe Island, Mark Fitzpatrick, (P30) Breckenridge Channel on Wallis Lake at Forster, East Coast Photography, (P30) Couple dining at Hamiltons Oyster Bar overlooking Wallis Lake at Tuncurry, Destination Barrington Coast, (P30) Tasting room taps at The Coastal Brewing Co in Forster, The Coastal Brewing Co, (P33) Koala sleeping in tree, Koala Sanctuary Port Stephens, (P39) (P39) Fort Scratchley Historic Site, Eluminate Media, (P39) Newcastle Art. Gallery, Newcastle Council Park master interior, Crystalbrook Kingsley, (P48) Exterior with seaplane, Berowra Waters Inn (Victoria Zwierzynski), (P48) INART tour at Utopia Art Sydney, Stuart Spence, (P48) Guide explaining food samples to guests, Helen Fraser, (P49) Girl in wheelchair on beach overlooking waves, Australia In Style, (P49) Luxury fishing, Martin DeBanks - MV Spirit, (P51) Sundowners Tour, Emirates One&Only, Wolgan Valley, (P51) Hero image - external hotel, Park Hyatt Sydney, (P52) 54m MY Mischief on Sydney Harbour, Superyacht Australia, (P53-54) Infinity Pacific, Superyacht Australia, (P61) Early morning pearl farm, Broken Bay Pearl Farm, (P61) In-water immersive culinary experience, @whenareyougoinghome (Instagram), (P63) Plate of food with water views, Berowra Waters Inn (Victoria Zwierzynski), (P74) Kiama aerial, Mark Fitzpatrick, (P75) The Headland Lounge, Tom Blachford and Kate Ballis (P78) Murrays Beach Sea Cave, Jordan Robins, (P78) Diver Jervis Bay, Jordan Robins (P85) Region X kayaking tour, Eurobodalla Coast Tourism, (P85) Batemans Bay Diving, Eurobodalla Coast Tourism, (P85) VIP Private Tours, Eurobodalla Coast Tourism, (P85) Grand Prix Lounge Willinga Park, Ginette Snow, (P89) Southbound Escapes, Eurobodalla Coast Tourism, (P89) Narooma Golf Course, Eurobodalla Coast Tourism, (P90) Mimosa Wines Interior, Mimosa Wines, (P90) Archie Pod looking out to Lake/Pacific, Tilba Lake Camp, (P93) Green Cape Lighthouse, Dee Kramer, (P94) North of Eden cocktails with a view, David Rogers Photography, (P94) Currajong Retreat: Private outdoor bath with exquisite views featured, David Rogers, (P95) Ben Boyd National Park, Dee Kramer, (P99) Maritime patrol boat underway on the water, Vanessa Dudley (Photographer), (P102) Montague Island, Narooma, Batemans Marine Park, NSW DPI.

DISCLAIMER: Destination NSW advises the details contained in the "NSW Superyacht Guide" are presented in good faith and Destination NSW has sought to ensure its contents are true, correct and based on the best available information at time of printing. To the extent legally permitted, Destination NSW accepts no liability arising whatsoever from or in connection with the information contained in the "NSW Superyacht Guide" and gives no warranty or responsibility for the accuracy, completeness or suitability of information, or for any error or omission in that information. Destination NSW cannot guarantee that at any time in the future, any of the information in part or in full will not be out of date, incorrect or out of context. Please consult the relevant agency and/or location for any applicable ticket prices, booking fees, surcharges and applicable taxes before purchasing. There may be other conditions imposed by the agency and/or location as a result of your purchase or attendance. Please make yourself aware of all the terms and conditions before purchase and/or attendance. Note that information contained in this publication and all prices may be subject to change, modification or cancellation without notice due to unforeseen circumstances. Check relevant websites for the latest information. Some information contained in this publication has been provided by third parties and may be subject to change, modification, conditions and availability. Please ask the relevant third party for any additional information (including current terms and conditions) upon contact with them. Inclusion of this third party information is not an endorsement of the information or of the supplier, nor of its accuracy by Destination NSW. Destination NSW acknowledges all photographic and rendered images supplied by each owner, for use in this guide. The "NSW Superyacht Guide" is covered by copyright. Apart from any use as permitted under the Copyright Act 1968, no part may be reproduced without the prior written permission of Destination NSW. Maps, information and depths shown within this publication are to be used as a guide only and not for safe navigation. Check with waterway authorities and navigational charts before utilising/visiting. Contact Transport for NSW for more information. For the latest travel alerts visit our website visitsnsw.com

For Sydney & NSW Events Calendars, visit
sydney.com/events and visitsw.com/events

